bioRxiv preprint doi: https://doi.org/10.1101/002634; this version posted September 30, 2014. The copyright holder for this preprint (which was not certified by peer review) is the author/funder, who has granted bioRxiv a license to display the preprint in perpetuity. It is made available under aCC-BY 4.0 International license.

# `mangal` – making ecological network analysis simpler

*Timothée Poisot* et al. *(see complete author list below)*

**Author list:** Timothée Poisot (1,2), Benjamin Baiser (3), Jennifer A. Dunne (4,5), Sonia Kéfi (6), François Massol (7,8), Nicolas Mouquet (6), Tamara N. Romanuk (9), Daniel B. Stouffer (1), Spencer A. Wood (10,11), Dominique Gravel (12,2)

1. University of Canterbury, School of Biological Sciences, Christchurch, New Zealand
2. Québec Centre for Biodiversity Sciences, Montréal (QC), Canada
3. Department of Wildlife Ecology and Conservation, University of Florida, Gainesville
4. Sante Fe Institute, 1399 Hyde Park Road, Santa Fe NM 87501
5. Pacific Ecoinformatics and Computational Ecology Lab, 1604 McGee Ave., Berkeley, CA 94703
6. Institut des Sciences de l'Évolution, UMR CRNS 5554, Université Montpellier 2, 3405 Montpellier, France
7. Laboratoire Génétique et Evolution des Populations Végétales, CNRS UMR 8198, Université Lille 1, Bâtiment SN2, F-59655 Villeneuve d'Ascq cedex, France
8. UMR 5175 CEFE – Centre d'Ecologie Fonctionnelle et Evolutive (CNRS), 1919 Route de Mende, F-34293 Montpellier cedex 05, France
9. Department of Biology, Dalhousie University
10. Natural Capital Project, School of Environmental and Forest Sciences, University of Washington, Seattle, WA 98195, USA
11. Department of Biological Sciences, Idaho State University, Pocatello, ID 83209, USA
12. Université du Québec à Rimouski, Département de Biologie, 300 Allées des Ursulines, Rimouski (QC) G5L 3A1, Canada

**Author for correspondence**: `t.poisot@gmail.com`.

bioRxiv preprint doi: https://doi.org/10.1101/002634; this version posted September 30, 2014. The copyright holder for this preprint (which was not certified by peer review) is the author/funder, who has granted bioRxiv a license to display the preprint in perpetuity. It is made available under aCC-BY 4.0 International license.

**Short title**: Automated retrieval of ecological networks data

**Keywords**: R, API, database, open data, ecological networks, species interactions

The study of ecological networks is severely limited by (i) the difficulty to access data, (ii) the lack of a standardized way to link meta-data with interactions, and (iii) the disparity of formats in which ecological networks themselves are represented. To overcome these limitations, we conceived a data specification for ecological networks. We implemented a database respecting this standard, and released a R package (`rmangal`) allowing users to programmatically access, curate, and deposit data on ecological interactions. In this article, we show how these tools, in conjunctions with other frameworks for the programmatic manipulation of open ecological data, streamlines the analysis process, and improves replicability and reproducibility of ecological networks studies.

bioRxiv preprint doi: https://doi.org/10.1101/002634; this version posted September 30, 2014. The copyright holder for this preprint (which was not certified by peer review) is the author/funder, who has granted bioRxiv a license to display the preprint in perpetuity. It is made available under aCC-BY 4.0 International license.

## Introduction

Ecological networks are efficient representations of the complexity of natural communities, and help discovering mechanisms contributing to their persistence, stability, resilience, and functioning. Most of the "early" studies of ecological networks were focused on understanding how the structure of interactions within one location affected the ecological properties of this local community. They revealed the contribution of 'average' network properties, such as the buffering impact of modularity on species loss (Pimm *et al.* 1991,Yodzis (1981)), the increase in robustness to extinctions along with increases in connectance (Dunne *et al.* 2002), and the fact that organization of interactions maximizes biodiversity (Bastolla *et al.* 2009). New studies introduced the idea that networks can vary from one locality to another. They can be meaningfully compared, either to understand the importance of environmental gradients on the presence of ecological interactions (Tylianakis *et al.* 2007), or to understand the mechanisms behind variation itself (Poisot *et al.* 2012, 2014). Yet, meta-analyses of a large number of ecological networks are still extremely rare, and most of the studies comparing several networks do so within the limit of particular systems (Schleuning *et al.* 2011; Dalsgaard *et al.* 2013; Poisot *et al.* 2013b; Chamberlain *et al.* 2014; Olito & Fox 2014). The severe shortage of publicly shared data in the field also restricts the scope of large-scale analyses.

It is possible to predict the structure of ecological networks, either using latent variables (Rohr *et al.* 2010; Eklöf *et al.* 2013) or actual trait values (Gravel *et al.* 2013). The calibration of these approaches require accessible data, not only about the interactions, but about the traits of the species involved. Comparing the efficiency of different methods is also facilitated if there is an homogeneous way of representing ecological interactions, and the associated metadata. In this paper, we (i) establish the need of a data specification serving as a common language among network ecologists, (ii) describe this data specification, and (iii) describe `rmangal`, a `R` package and companion database relying on this data specification. The `rmangal` package allows to easily deposit and retrieve data about ecological interactions and networks in a publicly accessible database. We provide use cases showing how this new approach makes complex analyzes simpler, and allows for the integration of new tools to manipulate biodiversity resources.

## Networks need a data specification

Ecological networks are (often) stored as an *adjacency matrix* (or as the quantitative link matrix), that is a series of `0` and `1` indicating, respectively, the absence and presence of an interaction. This format is extremely convenient for *use* (as most network analysis packages, *e.g.* `bipartite`, `betalink`, `foodweb`, require data to be presented this way), but is extremely inefficient at *storing* meta-data (this can be done by adding attributes to the matrix objects in the language that support it). In most cases, an adjacency matrix informs on the identity of species (in cases where rows and columns are named), and the presence or absence of interactions. If other data about the environment (*e.g.* where the network was sampled) or the species (*e.g.* the population size, trait distribution, or other observations) are available, they are most either given in other files, or as accompanying text. In both cases, making a programmatic link between interaction data and relevant meta-data is difficult, time-consuming, and error-prone. Because of the lack of a common structure for these data, the process cannot be automated when different datasets needs to be processed.

By contrast, a data specification (*i.e.* a set of precise instructions detailing how each object should be represented) provides a common language for network ecologists to interact, and ensure that, regardless of their source, data can be used in a shared workflow. Most importantly, a data specification describes how data are *exchanged*. Each group retains the ability to store the data in the format that is most convenient for in-house use, and only needs to provide export options (*e.g.* through an API, a programmatic interface running on a webserver, returning data in response to queries in a pre-

bioRxiv preprint doi: https://doi.org/10.1101/002634; this version posted September 30, 2014. The copyright holder for this preprint (which was not certified by peer review) is the author/funder, who has granted bioRxiv a license to display the preprint in perpetuity. It is made available under aCC-BY 4.0 International license.

determined language) respecting the data specification. This approach ensures that *all* data can be used in meta-analyses, thus increasing their long-term impact (Piwowar & Vision 2013). Data archival also offers additional advantages for ecology. The aggregation of local observation can reveal large-scale phenomenon (Reichman *et al.* 2011), which would be unattainable in the absence of a collaborative effort. Data archival in databases also prevents data rot and data loss (Vines *et al.* 2014), thus ensuring that data on interaction networks – which are typically hard and costly to produce – continue to be available and usable.

## Elements of the data specification

The data specification (*Fig. 1*) is built around the idea that (ecological) networks are collections of relationships between ecological objects, each element having particular meta-data associated. In this section, we detail the way networks are represented in the `mangal` specification. An interactive webpage with the complete data specification can be found online at `http://mangal.uqar.ca./doc/spec/`. The data specification is available either at the API root (*e.g.* `http://mangal.uqar.ca/api/v1/?format=json`), or can be viewed using the `whatIs` function from the `R` package (see *Supp. Mat. 1*). Rather than giving an exhaustive list of the data specification, this section serves as an overview of each element, and how they interact.

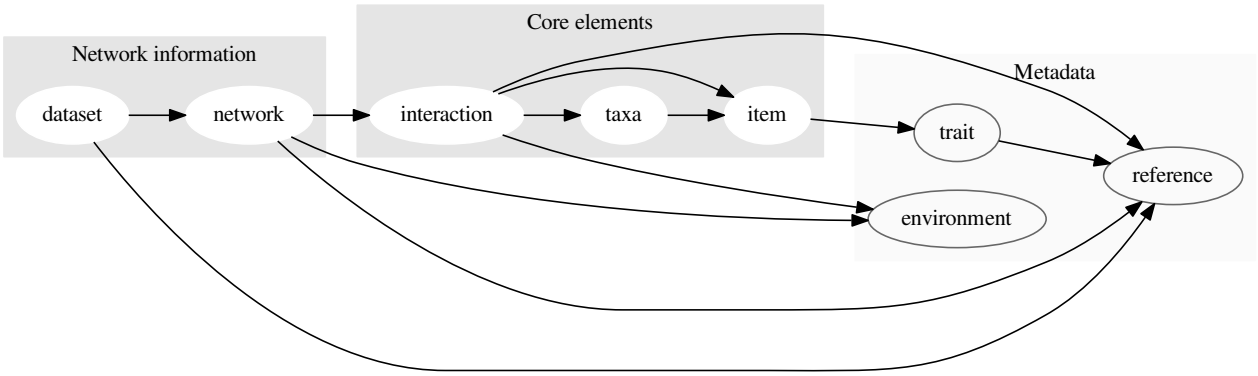


Fig. 1: An overview of the data specification, and the hierarchy between objects. Each box correspond to a level of the data specification, and arrows represent a relationship between objects. For example, `taxa` have associated `items`, and `interactions` have associated `taxa`, `items`, `references`. Not all relationships are mandatory, as we detail below.

We propose `JSON` as an efficient way to uniformise data representation for two main reasons. First, it has emerged as a *de facto* standard for web platforms serving data, and accepting data from users. Second, it allows *validation* of the data: a `JSON` file can be matched against a scheme, and one can verify that it is correctly formatted. Finally, `JSON` objects representing individual items are easily and cheaply (memory-wise) parsed in the most common programming languages, notably `R` (equivalent to `list`) and `python` (equivalent to `dict`). For most users, the format in which data are transmitted is unimportant, as the interaction happens within `R` – as such, knowing how `JSON` objects are organized is only useful for those who want to interact with the API directly. The `rmangal` package takes care of converting the data into the correct `JSON` format to upload them in the database.

bioRxiv preprint doi: https://doi.org/10.1101/002634; this version posted September 30, 2014. The copyright holder for this preprint (which was not certified by peer review) is the author/funder, who has granted bioRxiv a license to display the preprint in perpetuity. It is made available under aCC-BY 4.0 International license.

# Node information

## Taxa

Taxa are a taxonomic entity of any level, identified by their name, vernacular name, and their identifiers in a variety of taxonomic services. Associating the identifiers of each taxa allows using the new generation of open data tools, such as `taxize` (Chamberlain & Szöcs 2013), in addition to protecting the database against taxonomic revisions. The data specification currently has fields for `ncbi` (National Center for Biotechnology Information), `gbif` (Global Biodiversity Information Facility), `tsn` (Taxonomic Serial Number, used by the Integrated Taxonomic Information System), `eol` (Encyclopedia of Life) and `bold` (Barcode of Life) identifiers. We also provide the taxonomic status, *i.e.* whether a taxa is a true taxonomic entity, a "trophic species", or a morphospecies. Taxonomic identifiers can either be added by the contributors, or will be automatically retrieved during the automated curation routine.

## Item

An `item` is any measured instance of a taxon. Items have a `level` argument, which can be either `individual` or `population`; this allows to represent both individual-level networks (*i.e.* there are as many `items` of a given taxa as there were individuals of this sampled), and population-level networks. When `item` represents a population, it is possible to give a measure of the size of this population. The notion of `item` is particularly useful for time-replicated designs: each observation of a population at a time-point is an `item` with associated `trait` values, and possibly population size.

# Network information

All objects described in this sub-section can have a spatial position, information on the date of sampling, and references to both papers and datasets.

## Interaction

An `interaction` links two `taxa` objects (but can also link pairs of `items`). The most important attributes of `interactions` are the type of interaction (of which we provide a list of possible values, see *Supp. Mat. 1*), and its `ob_type`, *i.e.* how it was observed. This field help differentiate direct observations, text mining, and inference. Note that the `obs_type` field can also take `confirmed absence` as a value; this is useful for, *e.g.*, "cafeteria" experiments in which there is high confidence that the interaction did not happen.

## Network

A `network` is a series of `interaction` object, along with (i) informations on its spatial position (provided at the latitude and longitude), (ii) the date of sampling, and (iii) references to measures of environmental conditions.

## Dataset

A `dataset` is a collection of one or several `network`(s). Datasets also have a field for `data` and `papers`, both of which are references to bibliographic or web resources describing, respectively, the source of the data, and the papers in which

bioRxiv preprint doi: https://doi.org/10.1101/002634; this version posted September 30, 2014. The copyright holder for this preprint (which was not certified by peer review) is the author/funder, who has granted bioRxiv a license to display the preprint in perpetuity. It is made available under aCC-BY 4.0 International license.

these data have been significantly used. Datasets or networks are the prefered entry point into the resources, although in some cases it can be meaningful to get a list of interactions only.

## Meta-data

### Trait value

Objects of type `item` can have associated `trait` values. These consist in the description of the trait being measured, the value, and the units in which the measure was taken. As traits may have been measured at a different time and/or location that the interaction was, they have fields for time, latitude and longitude, and references to original publication and original datasets.

### Environmental condition

Environmental conditions are associated to datasets, networks, and interactions objects, to allow for both macro and micro environmental conditions. These are defined by the environmental property measured, its value, and the units. Similarly to traits, they have fields for time, latitude and longitude, and references to original publication and original datasets.

### References

References are associated to datasets. They accommodate the DOI, JSON or PubMed identifiers, or a URL. When possible, the DOI should be preferred as it offers more potential to interact with other on-line tools, such as the *CrossRef* API.

## Use cases

In this section, we present use cases using the `rmangal` package for `R`, to interact with a database implementing this data specification, and serving data through an API (`http://mangal.uqar.ca/api/v1/`). It is possible for users to deposit data into this database, through the `R` package. Data are made available under a *CC-0 Waiver* (Poisot *et al.* 2013a). Detailed informations about how to upload data are given in the vignettes and manual of the `rmangal` package.

The data we use for this example come from Ricciardi et al. (2010). These were previously available on the *Interaction-Web DataBase* as a single `xls` file. We uploaded them in the `mangal` database at `http://mangal.uqar.ca/api/v1/dataset/1`. Before running the examples, users need to install the relevant packages and connect to the database:

## Link-species relationships

In the first example, we visualize the relationship between the number of species and the number of interactions, which Martinez (1992) proposed to be linear (in food webs).

```
# Pull the dataset of interest
dataset <- getDataset(api, DSET_ID)
```

bioRxiv preprint doi: https://doi.org/10.1101/002634; this version posted September 30, 2014. The copyright holder for this preprint (which was not certified by peer review) is the author/funder, who has granted bioRxiv a license to display the preprint in perpetuity. It is made available under aCC-BY 4.0 International license.

```
# Get each network in the dataset as a graph object
graphs <- alply(dataset$networks, 1, function(x) toIgraph(api, x))

# Make a data.frame with the number of links and species
ls <- ldply(graphs, function(x) c(S = length(V(x)), L = length(E(x))))
ls$X1 <- aaply(as.numeric(as.vector(ls$X1)), 1,
               function(x) getNetwork(api, x)$name)
colnames(ls)[1] <- 'Network'

# Now plot this dataset
plot(jitter(L)~jitter(S), ls, log='xy', pch=22, bg='lightgrey',
     lwd=1.5, cex=1.5, xlab='Species richness', ylab='Number of interactions')
# Constant connectance
X <- c(1:max(ls$S))
Y <- X^2 * mean(ls$L/ls$S^2)
lines(X, Y, lty=2)
# Best fit
bfit <- lm(L~S, ls)
Yf <- X * bfit$coefficients[2] + bfit$coefficients[1]
lines(X, Yf)
legend('bottomright',pch=c(22, NA, NA), lty=c(NA, 2, 1),
       pt.cex=c(1.5, 1, 1), lwd=c(1.5, 1, 1), pt.bg=c('lightgrey', NA, NA),
       legend=c('Data', 'Constant connectance', 'Best fit (linear model)'), bty='n')
```

Getting the data to produce *Fig. 2* requires less than 10 lines of code. The only information needed is the identifier of the network or dataset, which we suggest should be reported in publications as: "These data were deposited in the `mangal` format at `<URL>/api/v1/dataset/<ID>`" (where `<URL>` and `<ID>` are replaced by the corresponding values), preferably in the methods, possibly in the acknowledgements. So as to encourage data sharing and its recognition, we encourage users of the database to cite the original dataset or publication.

## Network beta-diversity

In the second example, we use the framework of network $\beta$-diversity (Poisot *et al.* 2012) to measure the extent to which networks that are far apart in space have different interactions. Each network in the dataset has a latitude and longitude, meaning that it is possible to measure the geographic distance between two networks.

For each pair of network, we measure the geographic distance (in km.), the species dissimilarity ($\beta_S$), the network dissimilarity when all species are present ($\beta_{WN}$), and finally, the network dissimilarity when only shared species are considered ($\beta_{OS}$).

```
# We first retrieve all informations about the networks
Networks <- alply(dataset$networks, 1, function(x) getNetwork(api, x))

# Extract the lat/lon data
```

bioRxiv preprint doi: https://doi.org/10.1101/002634; this version posted September 30, 2014. The copyright holder for this preprint (which was not certified by peer review) is the author/funder, who has granted bioRxiv a license to display the preprint in perpetuity. It is made available under aCC-BY 4.0 International license.

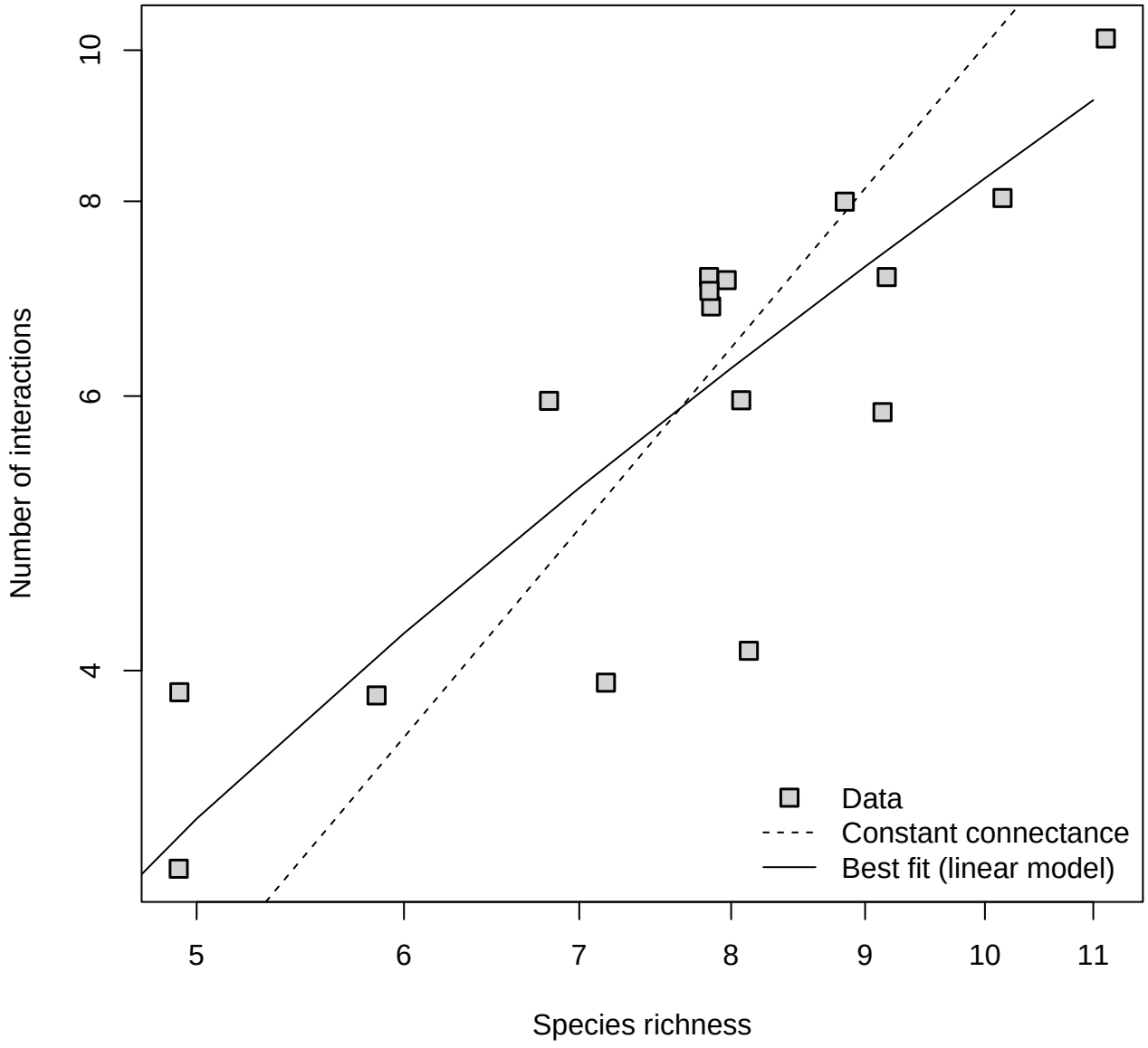


Fig. 2: Relationship between the number of species and number of interactions in the anemonefish-fish dataset. Constant connectance refers to the hypothesis that there exist a quadratic relationship between these two quantities.

bioRxiv preprint doi: https://doi.org/10.1101/002634; this version posted September 30, 2014. The copyright holder for this preprint (which was not certified by peer review) is the author/funder, who has granted bioRxiv a license to display the preprint in perpetuity. It is made available under aCC-BY 4.0 International license.

```
LatLon <- ldply(Networks, function(x) c(name = x$name, lat = x$latitude, lon = x$longitude))
rownames(LatLon) <- LatLon$name
LatLon$lat <- as.numeric(LatLon$lat)
LatLon$lon <- as.numeric(LatLon$lon)
LatLon <- LatLon[,c('lat', 'lon')]

# Then we measure the distances between all pairs of sites
GeoDist <- spDists(as.matrix(LatLon, latlon=TRUE))
colnames(GeoDist) <- rownames(GeoDist) <- rownames(LatLon)
GeoDist <- as.dist(GeoDist)

# Now, we measure the beta-diversity of the networks
names(graphs) <- aaply(names(graphs), 1, function(x) Networks[[x]]$name)
# Finally, we measure the beta-diversity
BetaDiv <- network_betadiversity(graphs)

# We add the geographic distance
BetaDiv$GEO <- GeoDist

# And we do some plots
par(mfrow=c(2,2), pty='s')
with(BetaDiv,{
     plot(GEO, S, pch=22, bg='lightgrey', cex=1.5, lwd=1.5,
          xlab="Geographic distance", ylab="Species composition dissimilarity")
     plot(GEO, WN, pch=22, bg='lightgrey', cex=1.5, lwd=1.5,
          xlab="Geographic distance", ylab="Network dissimilarity (all species)")
     plot(GEO, OS, pch=22, bg='lightgrey', cex=1.5, lwd=1.5,
          xlab="Geographic distance", ylab="Network dissimilarity (shared species)")
})
```

As shown in *Fig. 3*, while species dissimilarity and overall network dissimilarity increase when two networks are far apart, this is not the case for the way common species interact. This suggests that in this system, network dissimilarity over space is primarily driven by species turnover. The ease to gather both raw interaction data and associated meta-data make producing this analysis extremely straightforward.

## Spatial visualization of networks

Bascompte (2009) uses an interesting visualization for spatial networks, in which each species is laid out on a map at the center of mass of its distribution; interactions are then drawn between species to show how species distribution determines biotic interactions. In this final use case, we propose to reproduce a similar figure (*Fig. 4*).

```
# We fill a community data matrix
sp_by_site <- llply(graphs, function(x) unlist(V(x)$name))
```

bioRxiv preprint doi: https://doi.org/10.1101/002634; this version posted September 30, 2014. The copyright holder for this preprint (which was not certified by peer review) is the author/funder, who has granted bioRxiv a license to display the preprint in perpetuity. It is made available under aCC-BY 4.0 International license.

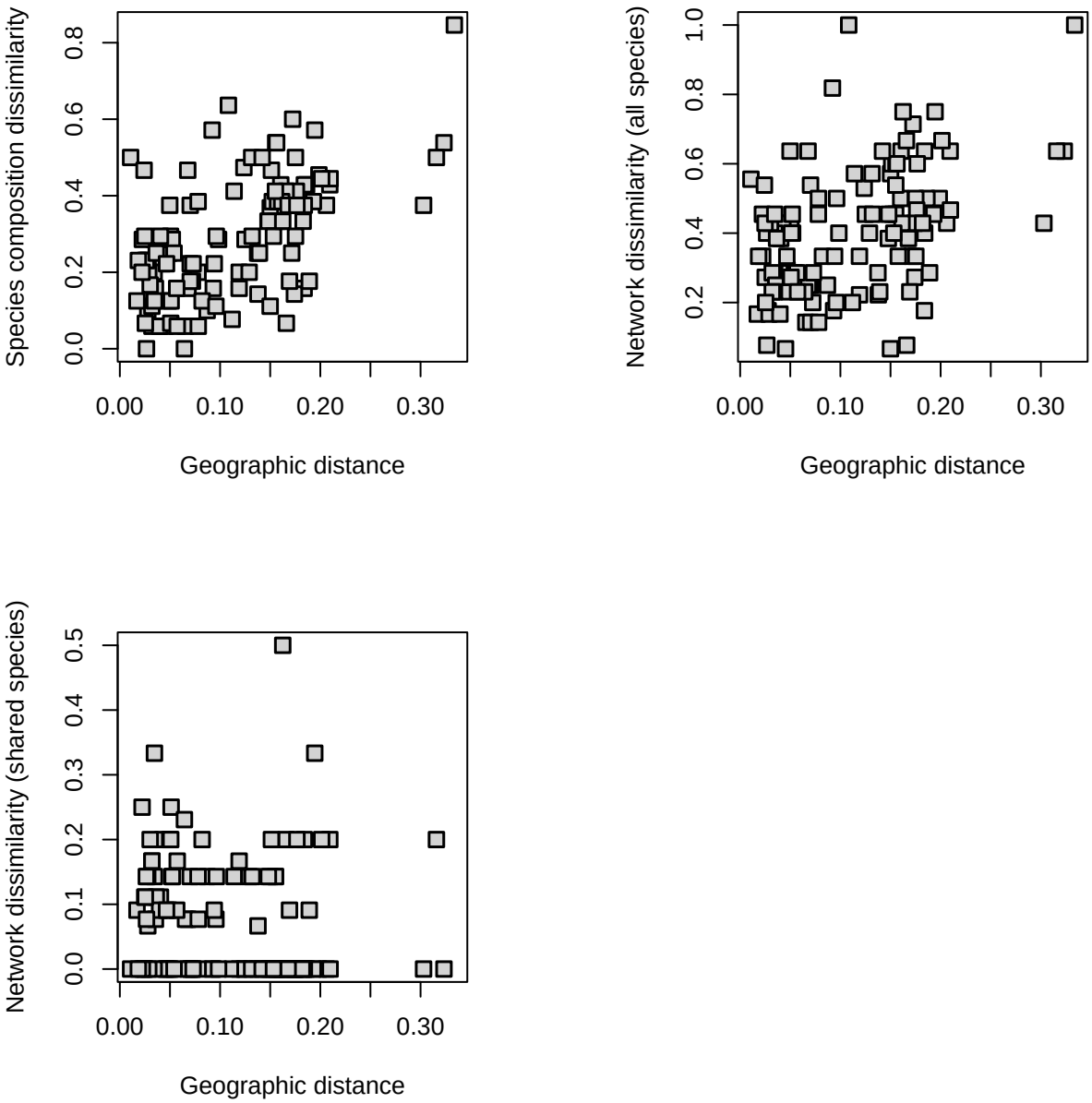


Fig. 3: Relationships between the geographic distance between two sites, and the species dissimilarity, network dissimilarity with all, and only shared, species.

bioRxiv preprint doi: https://doi.org/10.1101/002634; this version posted September 30, 2014. The copyright holder for this preprint (which was not certified by peer review) is the author/funder, who has granted bioRxiv a license to display the preprint in perpetuity. It is made available under aCC-BY 4.0 International license.

```
sp_list <- unique(unlist(sp_by_site))
M <- matrix(0, ncol = length(sp_list), nrow = length(sp_by_site))
colnames(M) <- sp_list
rownames(M) <- names(sp_by_site)
for (site in c(1:length(sp_by_site))) M[names(sp_by_site)[site], sp_by_site[[site]]] = 1

# Next, we get the center position for each species
# (i.e. the mean position of the sites it occurs at)
sp_center <- adply(M, 2, function(x) colMeans(LatLon[names(x)[x > 0], ]))
rownames(sp_center) <- sp_center[, 1]
sp_center <- sp_center[, -1]

# We now create a regional network using betalink::metaweb
Mw <- metaweb(graphs)

# Plot a map
center_point <- colMeans(sp_center)
vcolors <- c(brewer.pal(9, "Set1"), brewer.pal(8, "Set2"))

Layout <- matrix(c(1,2,2,2), 2, 2)
colSize <- c(1.3, 2.0)
rowSize <- c(1.2, 2)
layout(Layout, colSize, rowSize)

# Inset map is number 1
par(mar=c(4.5, 1, 1, 4))
map("worldHires", xlim=c(90,136), ylim=c(-15,15), col="gray90",
      fill=TRUE, resolution=0)
points(center_point[2], center_point[1], pch=1, cex=2, lwd=2)
box()

par(mar=c(4.1, 4.1, 4.1, 4.1))
map("worldHires", xlim=c(124.0,125.1), ylim=c(1.2,1.9), col="gray90",
      fill=TRUE, resolution = 0)
plot(Mw, layout = jitter(as.matrix(LatLon[,c('lon','lat')])),
      rescale = FALSE, add = TRUE, vertex.color = vcolors, vertex.size = 1,
      vertex.label = NA, edge.arrow.size = 0.25, edge.color = 1)
axis(1)
axis(4)
legend("bottomleft", fill = vcolors, legend = V(Mw)$name, inset = 0.02,
      cex = 0.7, bty = "n", ncol=2)
```

bioRxiv preprint doi: https://doi.org/10.1101/002634; this version posted September 30, 2014. The copyright holder for this preprint (which was not certified by peer review) is the author/funder, who has granted bioRxiv a license to display the preprint in perpetuity. It is made available under aCC-BY 4.0 International license.

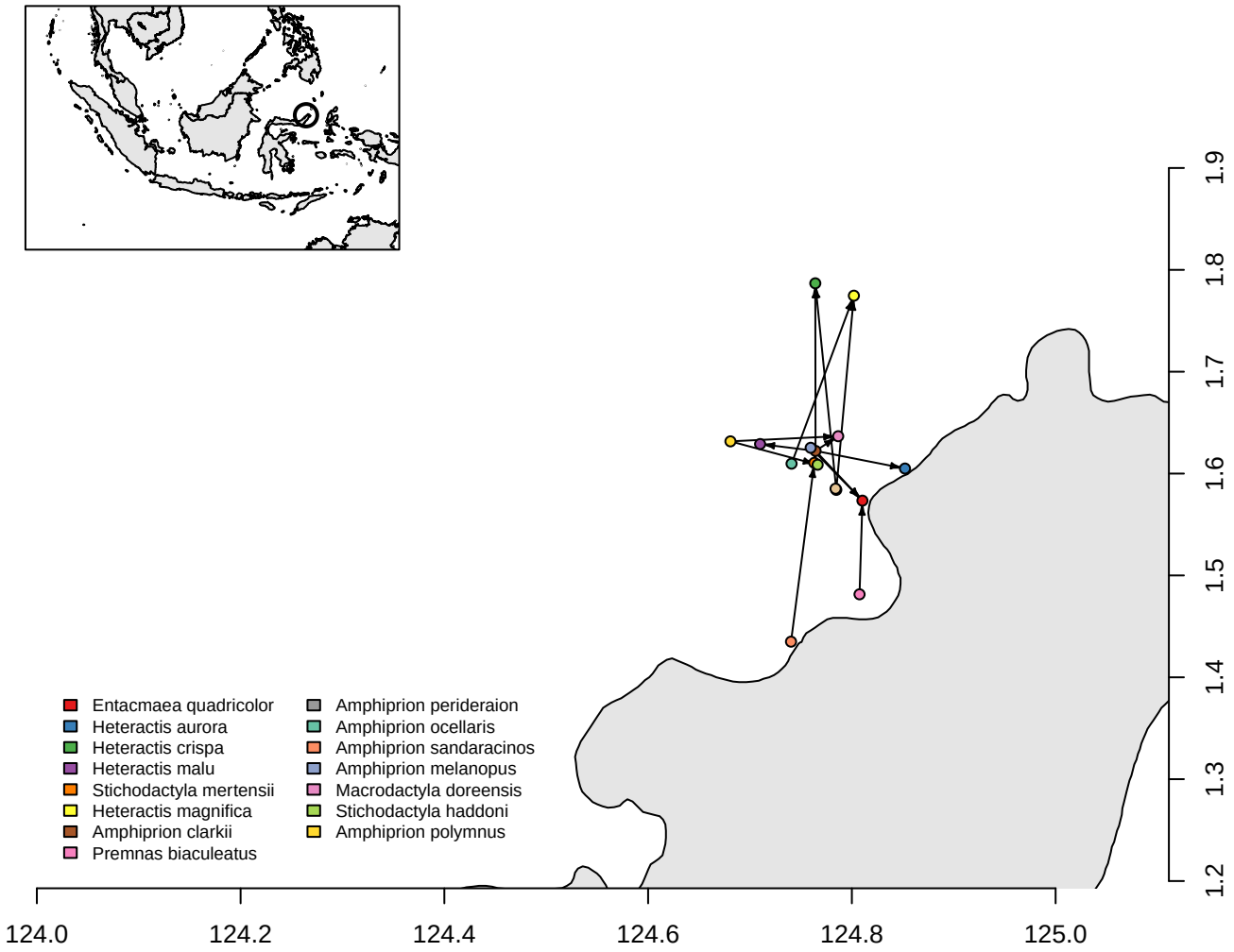


Fig. 4: Spatial plot of a network, using the `maps` and `rmangal` packages. The circle in the inset map show the location of the sites. Each dot in the main map represents a species, with (symbiontic mutualism) drawn between them. The land is in grey.

bioRxiv preprint doi: https://doi.org/10.1101/002634; this version posted September 30, 2014. The copyright holder for this preprint (which was not certified by peer review) is the author/funder, who has granted bioRxiv a license to display the preprint in perpetuity. It is made available under aCC-BY 4.0 International license.

## Conclusions

The `mangal` data format will allow researchers to put together dataset with species interactions and rich meta-data, that are needed to adress emerging questions about the structure of ecological networks. We deployed an online database with an associated API, relying on this data specification. Finally, we introduced `rmangal`, a `R` package designed to interact with APIs using the `mangal` format. We expect that the data specification will evolve based on the needs and feedback of the community. At the moment, users are welcome to propose such changes on the project issue page: https://github.com/mangal-wg/mangal-schemes/issues. A `python` wrapper for the API is also available at http://github.com/mangal-wg/pymangal/. Additionally, there are plans to integrate this database with *GLOBI*, so that data can be accessed from multiple sources (Poelen *et al.* 2014).

**Acknowledgements** This paper was developped during a workshop hosted at the *Santa Fe Institute*. TP, DBS, and DG acknowledge funding from the Canadian Institute of Ecology and Evolution. We thanks James Caveen for setting up the database and web server on which the data are hosted. We thank Scott Chamberlain and one anonymous reviewer for comments on the manuscript.

## References

Bascompte, J. (2009). Disentangling the web of life. *Science (New York, N.Y.)*, **325**, 416–9.

Bastolla, U., Fortuna, M.A., Pascual-García, A., Ferrera, A., Luque, B. & Bascompte, J. (2009). The architecture of mutualistic networks minimizes competition and increases biodiversity. *Nature*, **458**, 1018–1020.

Chamberlain, S.A. & Szöcs, E. (2013). taxize: taxonomic search and retrieval in R. *F1000Research*. Retrieved January 8, 2014,

Chamberlain, S.A., Cartar, R.V., Worley, A.C., Semmler, S.J., Gielens, G., Elwell, S., Evans, M.E., Vamosi, J.C. & Elle, E. (2014). Traits and phylogenetic history contribute to network structure across Canadian plant–pollinator communities. *Oecologia*, 1–12. Retrieved September 11, 2014,

Dalsgaard, B., Trøjelsgaard, K., González, A.M.M., Nogués-Bravo, D., Ollerton, J., Petanidou, T., Sandel, B., Schleuning, M., Wang, Z., Rahbek, C., Sutherland, W.J., Svenning, J.-C. & Olesen, J.M. (2013). Historical climate-change influences modularity and nestedness of pollination networks. *Ecography*, no–no. Retrieved May 14, 2013,

Dunne, J.A., Williams, R.J. & Martinez, N.D. (2002). Network structure and biodiversity loss in food webs: robustness increases with connectance. *Ecology Letters*, **5**, 558–567.

Eklöf, A., Jacob, U., Kopp, J., Bosch, J., Castro-Urgal, R., Chacoff, N.P., Dalsgaard, B., Sassi, C. de, Galetti, M., Guimarães, P.R., Lomáscolo, S.B., Martín González, A.M., Pizo, M.A., Rader, R., Rodrigo, A., Tylianakis, J.M., Vázquez, D.P. & Allesina, S. (2013). The dimensionality of ecological networks (J. Dunne, Ed.). *Ecology Letters*, n/a–n/a. Retrieved February 27, 2013,

Gravel, D., Poisot, T., Albouy, C., Velez, L. & Mouillot, D. (2013). Inferring food web structure from predator-prey body size relationships. *Methods in Ecology and Evolution*.

Martinez, N.D. (1992). Constant connectance in community food webs. *The American Naturalist*, **139**, 1208–1218.

Olito, C. & Fox, J.W. (2014). Species traits and abundances predict metrics of plant–pollinator network structure, but not pairwise interactions. *Oikos*, n/a–n/a. Retrieved September 10, 2014,

bioRxiv preprint doi: https://doi.org/10.1101/002634; this version posted September 30, 2014. The copyright holder for this preprint (which was not certified by peer review) is the author/funder, who has granted bioRxiv a license to display the preprint in perpetuity. It is made available under aCC-BY 4.0 International license.

Pimm, S.L., Lawton, J.H. & Cohen, J.E. (1991). Food web patterns and their consequences. *Nature*, **350**, 669–674.

Piwowar, H.A. & Vision, T.J. (2013). Data reuse and the open data citation advantage. *PeerJ*, **1**, e175. Retrieved October 5, 2013,

Poelen, J.H., Simons, J.D. & Mungall, C.J. (2014). Global Biotic Interactions: An open infrastructure to share and analyze species-interaction datasets. *Ecological Informatics*. Retrieved September 15, 2014,

Poisot, T., Canard, E., Mouillot, D., Mouquet, N. & Gravel, D. (2012). The dissimilarity of species interaction networks. *Ecology Letters*, **15**, 1353–1361.

Poisot, T., Mounce, R. & Gravel, D. (2013a). Moving toward a sustainable ecological science: don't let data go to waste!

Poisot, T., Stanko, M., Miklisová, D. & Morand, S. (2013b). Facultative and obligate parasite communities exhibit different network properties. *Parasitology*, **FirstView**, 1–6.

Poisot, T., Stouffer, D.B. & Gravel, D. (2014). Beyond species: why ecological interaction networks vary through space and time. *Oikos*.

Reichman, O.J., Jones, M.B. & Schildhauer, M.P. (2011). Challenges and opportunities of open data in ecology. *Science*, **331**, 703–5.

Ricciardi, F., Boyer, M. & Ollerton, J. (2010). Assemblage and interaction structure of the anemonefish-anemone mutualism across the manado region of sulawesi, indonesia. *Environmental Biology of Fishes*, **87**, 333–347. Retrieved January 10, 2014,

Rohr, R.P., Scherer, H., Kehrli, P., Mazza, C. & Bersier, L.-F. (2010). Modeling food webs: exploring unexplained structure using latent traits. *The American naturalist*, **176**, 170–7.

Schleuning, M., Blüthgen, N., Flörchinger, M., Braun, J., Schaefer, H.M. & Böhning-Gaese, K. (2011). Specialization and interaction strength in a tropical plant-frugivore network differ among forest strata. *Ecology*, **92**, 26–36.

Tylianakis, J.M., Tscharntke, T. & Lewis, O.T. (2007). Habitat modification alters the structure of tropical host–parasitoid food webs. *Nature*, **445**, 202–205. Retrieved January 28, 2013,

Vines, T.H., Albert, A.Y.K., Andrew, R.L., Débarre, F., Bock, D.G., Franklin, M.T., Gilbert, K.J., Moore, J.-S., Renaut, S. & Rennison, D.J. (2014). The Availability of Research Data Declines Rapidly with Article Age. *Current Biology*, **24**, 94–97. Retrieved September 24, 2014,

Yodzis, P. (1981). The stability of real ecosystems. *Nature*, **289**, 674–676.