Social ecology of a woodland songbird community: from individual movements to the emergence of population social structure

Damien R. Farine[a,b,c], Ben C. Sheldon*[a]

[a] Edward Grey Institute of Field Ornithology, Department of Zoology, University of Oxford, South Parks Road, Oxford OX1 3PS, United Kingdom.

[b] Department of Collective Behaviour, Max Planck Institute for Ornithology, Universitätsstrasse 10, 78457 Konstanz, Germany.

[c] Department of Biology, University of Konstanz, Universitätsstrasse 10, 78457 Konstanz, Germany.

* Corresponding author:
damien.farine@orn.mpg.de

ABSTRACT

Social structure can have profound evolutionary and ecological implications for animal populations. Structure can arise and be maintained via social preferences or be indirectly shaped by habitat structure. Quantifying the drivers of social structure is important to understand how social networks can shape evolutionary landscapes. Here, we study a large community of wild birds fitted with uniquely-coded passive integrated transponder (PIT) tags and recorded on a grid of automated feeders fitted with radio frequency identification (RFID) antennae. These data reveal that preferred movement pathways between sites that are consistent between years and not predicted by habitat features alone drive between-year consistent multi-level community structure in the social network. Our study highlights how ecological factors can shape social structure at the population scale, which has widespread implications for understanding eco-evolutionary dynamics.

INTRODUCTION

The social environment can fundamentally shape the life histories of animals. Who individuals associate with can determine the information they have access to [1, 2, 3], affect how well they can exploit resources [4, 5, 6], and impact their ability to successfully reproduce [7, 8, 9, 10]. Social structure can also influence population processes, such as the spread of information within [11, 12, 13] and between [14] species, and the spread of disease among individuals [15, 16]. Finally, individuals can experience selection arising from properties of their social groups [7, 8] or their communities [17]. Quantifying the factors that shape individuals' social environments is therefore a key step in determining the evolutionary drivers of sociality [18, 19] as the mechanisms that determine where, and with whom, individuals live their lives are what selection arising from population processes (e.g. disease burden or information use) can act upon.

Population social structure (the patterns of connections that emerges from interactions among individuals, often represented using social networks) is

generally considered to arise from individuals making decisions about whom to associate with [20]. However, because spatial proximity is a key requirement for associations or interactions (i.e. connections) among animals [21], patterns of connections among individuals are bound to be shaped by a number of extrinsic factors, such as geometry and structure of the habitat that promote or restrict individual movements. At a local scale, habitat structure, such as understorey density, can channel individual movements, thus influencing the propensity for contact among individuals. At a broader scale, movement 'highways' can significantly reduce the social distance among individuals despite a large spatial separation, and therefore facilitate the flow of information or disease [22]. For example, sleepy lizards (*Tiliqua rugosa*) living in open habitats had fewer contacts with conspecifics than those living in more structured habitats [23]. Whilst habitat features can promote movements, the geometry of habitat (such as habitat fragmentation) can introduce barriers that constrain individual movements. Such barriers can result in a structure where the social distance between two individuals (i.e. their degrees of separation in a social network) on either side of this barrier could be much greater than their actual spatial distance. Habitat geometry and features can therefore impose structure in a social network that could easily be interpreted as arising socially. Given that local heterogeneity in gene flow can lead to rapid evolutionary differentiation [24], integrating knowledge about fine-scale environmental heterogeneity into studies of social structure could fundamentally alter our understanding of adaptation and the ability for animals to respond to selective pressures.

A major challenge in identifying extrinsic factors that drive population social structure is the need to have information about the movement of individuals in space, the patterns of social connections among the majority of individuals in a population, and information about the habitat in which they live. Recent technological advances have eased the logistical constraints of sampling many individuals moving across large areas [25, 26, 27]. In particular, passive integrated transponder (PIT) tags are cheap electromagnetic tags that can be fitted to many

individuals at once [28], thus overcoming the challenges associated with studying entire animal communities. Because PIT tags do not rely on battery power to emit a signal, but instead are detected by affecting the magnetic field in radio frequency identification (RFID) antennas, they provide the unprecedented ability to track individuals across years and life stages. Further, advances in the analytical tools, such as social network analysis [29] and community detection algorithms [30], are facilitating greater insight into patterns of social structure. However, although technological advances have underpinned a boom in the study of animals' social networks [31], much less effort has focused on identifying key mechanisms that form communities and shape social structure at the scale of populations.

In this paper, we investigate the patterns of individual movement and the resulting community structure in a large contiguous mixed population comprising 5 species of wild songbird over 4 winters [Farine et al *in prep.*]. We first quantify movements across the landscape across all four years to determine if individuals move evenly through space, or if there are consistent movement corridors. We determine whether preferred movement pathways are maintained across generations, and whether they are associated with understorey habitat density and the geometry of the woodland. Second, we use patterns of connections among individuals to construct social networks, and use these social networks to determine at what scales population social structure is most consistent across years. Doing so helps us to elucidate the relative importance of different potential drivers (both social and habitat) that underpin population social structure.

RESULTS

Quantifying individual movements

To determine whether individuals moved freely through Wytham Woods, or if movement patterns are shaped by features of the habitat, we first quantified the daily movement rates between different feeding stations. Our population consisted of a total of 5163 unique PIT-tagged individuals (see Methods), of which 3051 were

great tits (*Parus major*), 3960 were blue tits (*Cyanistes caeruleus*), 403 were marsh tits (*Poecile palustris*), 232 were coal tits (*Periparus ater*), and 110 were nuthatches (*Sitta europaea*). We detected the presence and group membership of birds using a grid of 65 bird feeders filled with unhusked sunflower seed, and studied the population over 4 winters.

We first created a movement network combining the data across all years (Figure 1, see methods). We found that the majority of movements (n=83071) occurred between feeding stations where more birds were present. However, not all birds followed the same patterns. First, we found that birds in their first winter made many more moves than adult birds: first year birds accounted for 61% of all movements despite making up only made up 38% of the population on average. Further, their movement networks included many more long-distance movements than those of adults (Figure 1), resulting in a significantly higher average movement distance (Figure S1). Second, we found that although great and blue tits exhibited similar movement patterns, marsh tit movements were typically much more localized (Figures S2, S3). Thus, age and species both affected the distribution of overall movements. These patterns suggest that many social processes, such as disease spread or information transmission (both within and between species) will be linked to demographic processes.

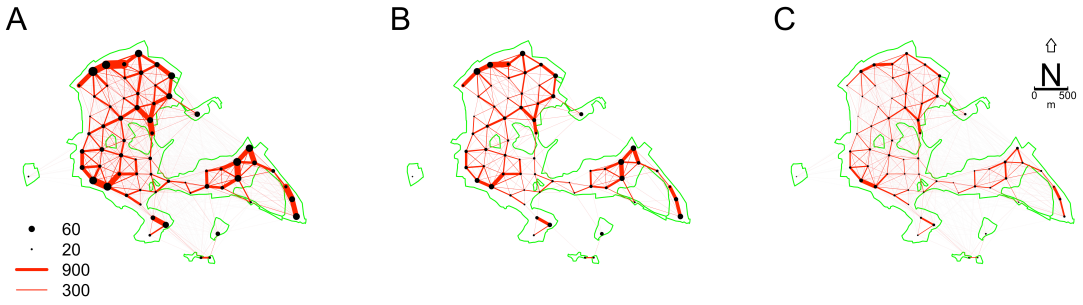

Figure 1: Total movements of (A) all birds, (B) adults, and (C) juveniles from all species over 4 winters of data. The thickness of each line represents the number of observations of a bird moving between the two feeding stations (black points) in the

same day. The size of the points represents the average number of individuals observed at each feeding station. The green outline represents the outline of Wytham Woods and four small external woodplots.

Testing the predictors of movement propensity

Habitat structure is likely to shape movement patterns by birds during the winter in several ways. First, for arboreal species, individuals are more likely to move through the forest than over open group, and thus the distance between foraging patches needs to be calculated through the forest and thus the presence of open areas is likely to have some impact on the spatial patterns of movements. Second, within the forest, the understory structure of the habitat could create preferred areas of movement by providing shelter from predators. Finally, additional factors such as local traditions could maintain consistent movement pathways, when generations mix and where social learning occurs. We compared the patterns of movement observed across years, and relate these to spatial distance and habitat features. To avoid the potential confounding effect of population density in our statistical analyses, we re-defined edges in the movement network as the probability that an individual detected at either site moves between them on a given day (see methods). Edge weights ranged from 0 representing no movement between adjacent sites to 0.83 representing that each individual detected had an 83% chance of moving between the two sites on a given day (Figure S4). For each pair of sites, we also estimated the density of understorey vegetation between them using data collected at 100m intervals throughout Wytham Woods [32] (see methods). Because Wytham Woods is unevenly shaped, we also calculated distance between feeding sites as *forest distance*, which is the shortest line without leaving boundaries of the forest. To enable direct comparison between each predictor variable, we scaled each predictor to zero mean and unit variance.

Weighted multiple regression quadratic assignment procedure (MRQAP) [33] revealed that the movements by birds between feeding stations were significantly more similar from year to year than expected by chance, even when accounting for forest

distance and habitat structure (see Table 1, Figure 2). In all years, birds were significantly more likely to move between 'close' feeding stations than distant ones, and were also more likely to move between feeders that were separated by higher understory habitat density. However, the propensity to move between feeders observed in previous years was consistently the strongest predictor of future movements. The coefficient values for movements predicted by the previous year are typically an order of magnitude larger than those of other predictor variables, suggesting that some undetected factors are driving patterns of movements by birds across this woodland. Because for many feeding stations the distance and forest distance are very similar (see Figure 2), we also tested whether birds were less likely to move between feeding sites that were separated non-forest by calculating the difference between forest distance and Euclidian distance. We found that birds moved less between feeders with a larger difference in distance (i.e. the path through the forest was much longer than the straight-line path), suggesting that birds are avoiding crossing open fields (Table 2).

Table 1: Results of multiple regression quadratic assignment procedure used to test whether previously observed patterns of movement (probability of moving between sites per capita), distance between sites (distance through the forest), and habitat density (percentage cover) between sites explain the observed patterns of movement. Bold values represent significant coefficients, * represents significance at P < 0.01, ** represents significance at P < 0.001. All variables are scaled to 0 mean and unit variance to enable comparison between effect sizes.

Year	Previous Year	Forest Distance	Habitat Density
2013	**0.903****	**-0.028***	-0.010
2014	**0.877****	**-0.060****	-0.010
2015	**0.787****	**-0.091****	-0.019

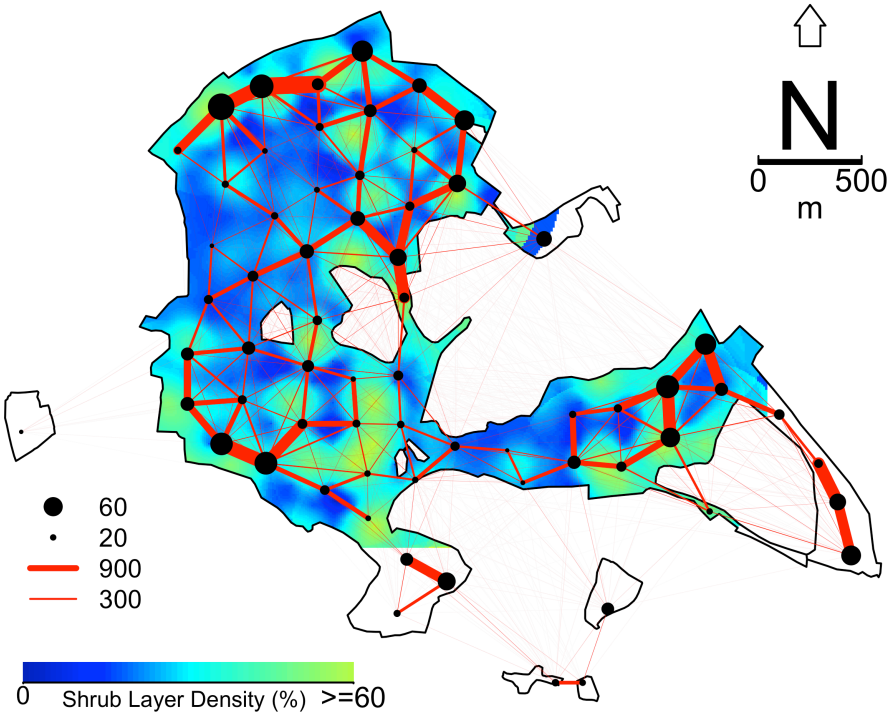

Figure 2: Total movement of all birds (from Figure 1A) overlaid on the shrub layer density (0.5m to 2.5m above ground). Areas with a white background have no habitat data available.

Table 2: Results of multiple regression quadratic assignment procedure used to test whether birds moved less between feeding sites separated by open space. For each pair of sites, we calculated the difference between the forest distance and the Euclidian distance. Bold values represent significant coefficients, * represents significance at P < 0.01, ** represents significance at P < 0.001. All variables are scaled to 0 mean and unit variance to enable comparison between effect sizes.

Year	Previous Year	Relative Distance
2013	**0.919****	-0.001
2014	**0.906****	**-0.019***
2015	**0.828****	**-0.029***

Quantifying community structure

Population-level social structure can have significant implications for population processes. For example, high levels of clustering can reduce the spread of disease within populations [34]. Thus far, we have shown that both social and habitat features are likely to contribute to where animals move. Here we investigate how these patterns contribute to the emergent structure of the population. From the detections of individuals at feeding stations, we inferred flock membership and social network structure (see methods) using well established approaches developed for this population [7, 12, 13, 14, 29, 35, 36, 37, 38]. We then inferred communities in the social networks using the edge betweenness community detection algorithm in the R package *igraph* [39], and explored the between-year stability of individual co-membership to the same community (see Methods).

To investigate population social structure at different scales, we cut the social network into *k* communities, where ranged from 2 to 65 (the latter representing the total number of locations with a feeding station). If communities are structured exclusively by extrinsic fctors, we expected a drop in the stability of co-membership by individuals as we created more fine-scale communities. For example, if a population is spread across three isolated patches of woodland, then we expect that birds will always occur within the same three communities (one for each woodland) each year. By contrast, if communities are structured socially, then we expected smaller communities (local cliques) to be more stable. For example, for a territorial pair-living species living in a lattice-like uniform environment, an algorithm will be able to isolate each pair when identifying k=N/2 communities, whereas the communities detected for smaller k values will be essentially random. When applied to our social network data, we uncovered two scales that maximized the propensity for pairs of individuals that were observed in the same community to be re-observed in the same community in the following year. When social networks were partitioned into 2 or 3 communities (Figure 3), individuals observed in the same community in one year and observed again in the following year re-occurred in the same community approximately 90% of the time. These communities largely

represent the geometry of Wytham Woods, with two core habitats (north-west and the east), and a small wood to the south that is only attached by a narrow neck of vegetation representing a third community.

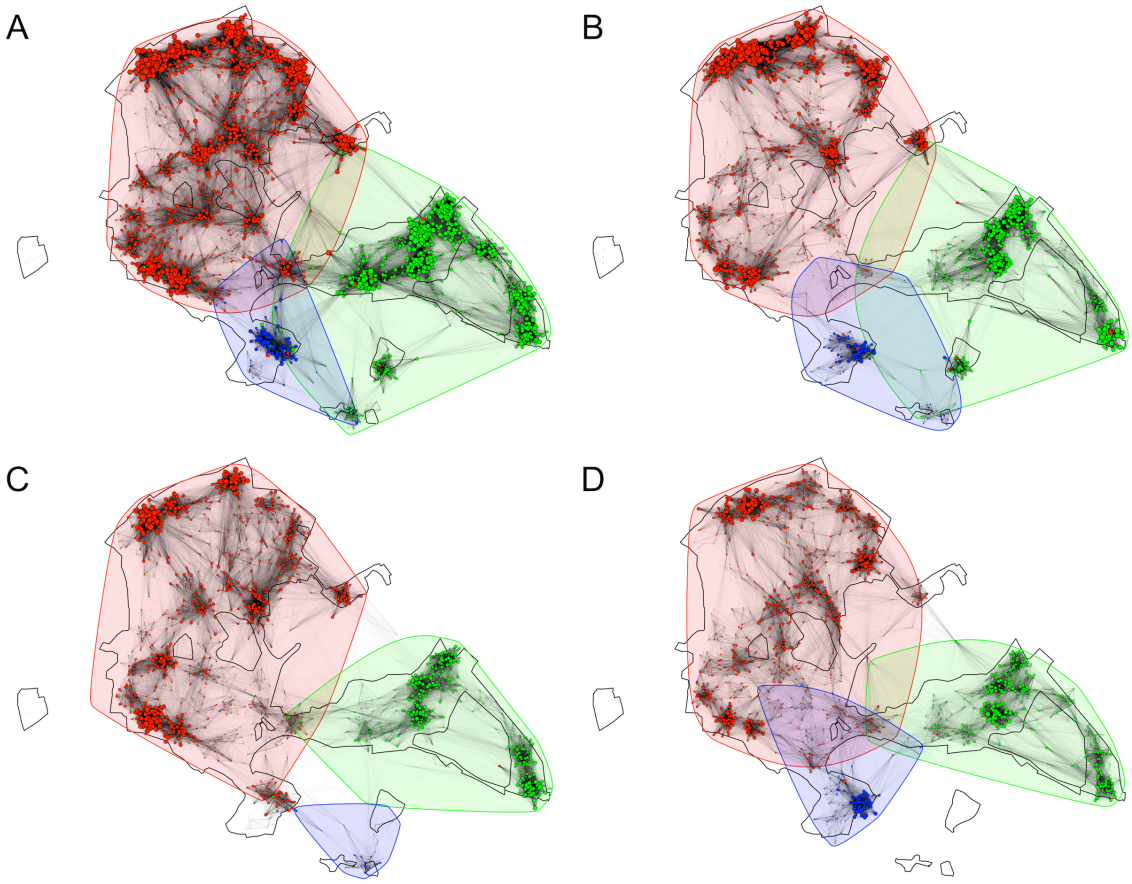

Figure 3: The probability that two birds observed in the same community in one year remain in the same community in the following year, given that both are observed. The probability is calculated with the social network partitioned into the same specified number of communities (2 to 65) in all years.

Specifying the algorithm to detect 4 communities significantly decreased the probability of individuals being re-observed in the same community (no overlap in the 95% confidence intervals in Figure 4), suggesting that there is no stable 4th community. Partitioning the network further by specifying the algorithm to detect more than 4 communities then increased probability that two individuals occurring

in the same community in one year and both observed in the following year again re-occurred in the same community. Thus, the patterns of social organization at both the population scale (2-3 communities) and at a local scale (>50 communities) were extremely stable year-to-year. This result suggest that multiple levels of community structure exist in this population. Partitioning the network into larger number of communities did not result in one community per feeding station, instead several large communities were maintained and many small ones were created (Figure 5). Finally, we found no evidence that the composition of species in communities changed based on how many communities were created (Figure S5). Thus, the partitioning of the network into more (smaller) communities did not segregate individuals into species-specific clusters, and so stable community structure at a local scale was not explained by simple species-level processes.

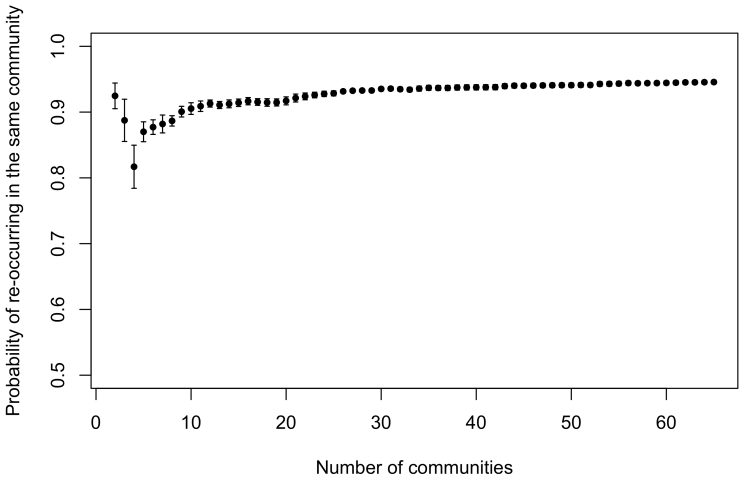

Figure 4: The social network for each year of the study partitioned into 3 communities. Each point represents one individual, and its colour represents the community it is assigned into. The size of each point represents its weighted degree (larger points have more and/or stronger connections to other individuals). Points are drawn at the average location that the individual was observed, with a small amount of jittering added to reduce the overlap between individuals observed in the same location.

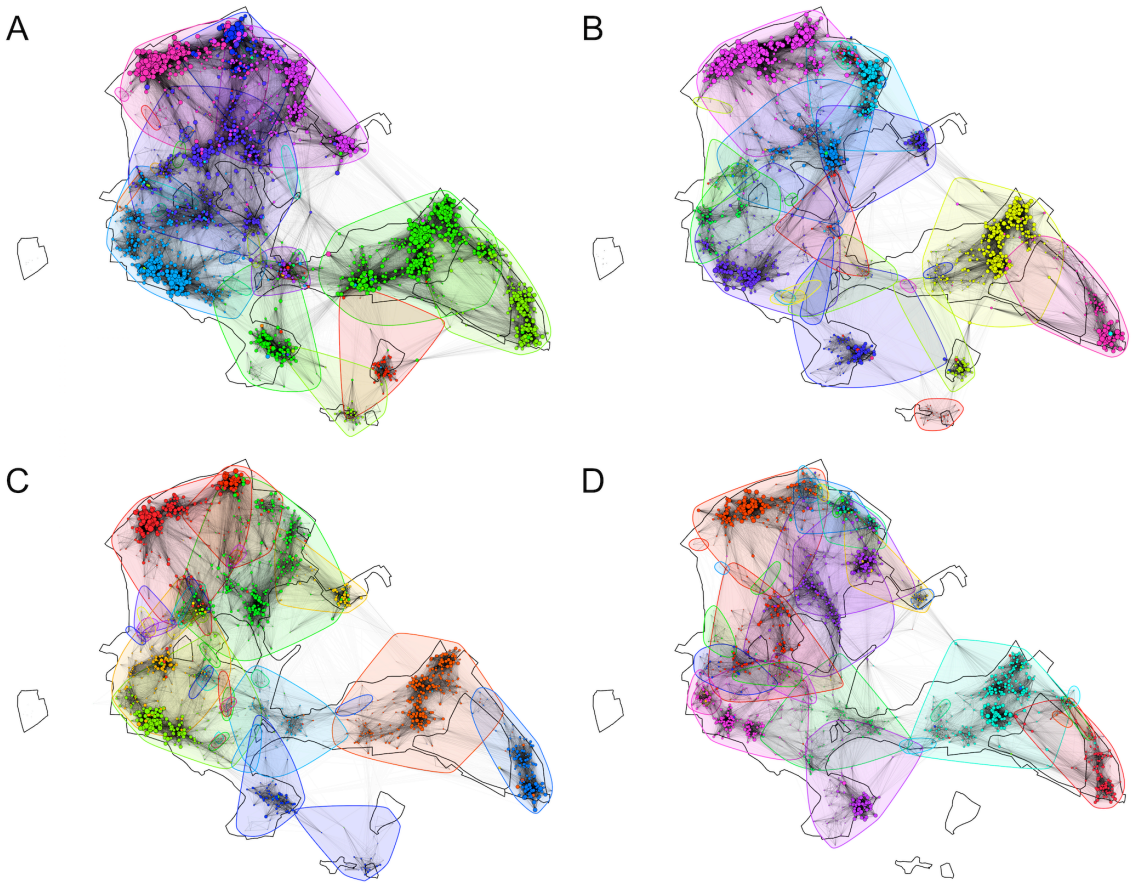

Figure 5: The social network for each year of the study partitioned into 65 communities. Each point represents one individual, and its colour represents the community it is assigned into. The size of each point represents its weighted degree (larger points have more and/or stronger connections to other individuals). Points are drawn at the average location that the individual was observed, with a small amount of jittering added to reduce the overlap between individuals observed in the same location.

Linking movement patterns to community structure

What drives the consistent patterns of community structure in the social network of this population? Understanding how communities emerge in the social networks is important for determining which behaviours (i.e. mechanisms) group-living could act on as agents of selection. Uncovering the processes that drive community structure becomes notably more complex when studying species where individuals

form fission-fusion groups, as no single individual is likely to be responsible for the global patterns of connection. Instead social structure arises from the interactions among all individuals taken together. One plausible mechanism that is likely to underpin some aspects of community structure is the patterns of movements. Individuals living at two locations with frequent movements of individuals between them will be more likely to be connected in the social network, and therefore more likely to be in the same community and share similar social environments.

We investigate whether the regular movements of individuals between particular feeding stations are responsible for global community structure (see Methods). We found that when we partitioned the network into few communities, the individuals at feeding stations connected by many movements occurring were very likely to be allocated to the same community (Figure 6). This supports our hypothesis that the extrinsic habitat features shape the broad patterning of the community (i.e. the presence of 2-3 distinct clusters of individuals, see Figure 3). However, at more local scale, we found that the assortativity coefficient decreased (Figure 6). Thus, as the social network is partitioned into more communities, movements between sites explained less of the community structure, despite the fact that individuals become more likely to re-occur in the same communities across years (see Figure 4).

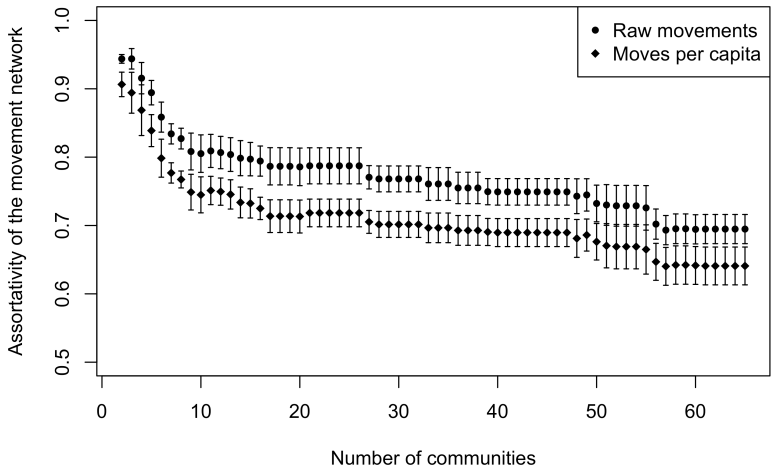

Figure 6: The correlation of movements between feeding stations and community structure decreases with increasing numbers of communities. Each feeding station is allocated to the community in which the majority of individuals are members and used as a trait value to calculate assortment using the raw movement networks (Figure 1A) and the per capita movement network (Figure S2A). High values represent stronger connections between feeding stations in the same community.

DISCUSSION

Our study revealed two levels of social structure in a large community of wild birds containing several thousands of individuals from five species. At a broad scale, the social network contained two to three communities that were easily predicted by the regular movement paths used by birds. The movement of birds through the woodland were repeatable each year, but the similarity in movements across years was only partly by the geometry of the study area and fine-scale variation in habitat structure. Our results suggest that some other processes, potentially social processes such as local traditions [12, 40], may also be involved. If that is the case, then broad-scale social structure could be, in part, the result of a socially-transmitted inter-generational effect. At a more local scale, we found highly stable social structure, with local clusters of individuals from all five species re-associating each year to maintain consistent communities. Our study highlights how multiple factors shape the social ecology in a population of wild birds.

The link between extrinsic habitat factors and community structure in animal populations has been investigated before. For example, community and sub-community structure in Galapagos sealions *Zalophus wollebaeki* are largely driven by the structure of male territories [41]. However, territorial behaviours are unlikely to play a major role in structuring the winter population of birds in Wytham Woods because the majority of individuals were great tits and blue tits, which are both non-territorial during the winter. In non-territorial wintering golden-crowned sparrows

349 (*Zonotrichia atricapilla*), social network communities were also found to be more
350 structured than expected given the spatial overlap in the home-range of birds [42]. The
351 surprising aspect from that study is that golden-crowned sparrows maintain a
352 stable community structure in their wintering range despite having migrated a long
353 distance from their breeding areas. The phenomenon observed in both tits and
354 sparrows suggests that winter sociality is likely to play an important role that goes
355 beyond simple group size effects, and thus could have carry-over effects into
356 breeding performance in the following spring (e.g. [7]).
357
358 A potentially important feature that we extracted in our study was differential
359 movement patterns between classes of individuals. We found that juveniles typically
360 made more long-distance movements than adults. This pattern, which is likely to
361 arise from juvenile dispersal behaviour, has a number of implications for social
362 processes. To overcome strong seasonal changes in the environment, juvenile tits
363 rely on learning from adults [43]. As they move through the landscape, juveniles copy
364 the adults in their local environment, and a recent study demonstrated that tits
365 exhibit a strong conformist (copy the local majority) social learning strategy [12].
366 However, stability in local community structure means that local traditions
367 (behaviours that differ among different social groups in a population) can easily
368 become entrenched [12]. Juveniles could therefore play an important role in
369 facilitating transfer of new information into social groups. At the same time,
370 juveniles are likely to come into contact with a greater number of individuals, and
371 thus could play an important role in spreading diseases or pathogens across
372 communities (as suggested in humans [44]).
373
374 By investigating the stability of community structure at different scales, we found
375 evidence that tits in Wytham Woods live in a multi-level community structure.
376 Multi-level community structure occurs when animals form small groups, or
377 clusters, of individuals with whom they associate most strongly, and a larger groups
378 composed of individuals with whom they associate loosely or indirectly. There is
379 increasing interest in multi-level community structure as it can have major

380 implications for how social processes occur [45, 46, 47, 48]. Multiple factors can shape the
381 movement (or not) of individuals among social units. These factors can be broadly
382 split into two categories: social factors (such as relatedness [49, 50, 51], cultural
383 similarity [52], or species identity [45]) and habitat factors (features of the environment
384 that modulate how individuals move, and thus whom they encounter). Although
385 recent studies have begun teasing apart social versus habitat factors that determine
386 the patterns of contact among individuals with different phenotypic characteristics
387 [37], little is known what drives the emergence of global population-level structure.
388 Cantor et al [52] recently used simulations to suggest that multi-level communities can
389 emerge when individual segregate into clans formed around similar cultural
390 behaviours. In our study, we found evidence that both habitat and social factors
391 contribute to multi-level community structure. The general geometry of Wytham
392 Woods introduced a repeatable set of large-scale communities (Figure 3).
393 Environmental features (notably habitat density) that promote or hinder movement
394 by individuals (Figure 2) can shape whom individuals encounter. Together, these
395 features are likely to play a major role in how the population is broadly structured.
396 In addition, by studying birds that form mixed-species communities, our study
397 highlights that complex interaction patterns, such as associations among kin or
398 cooperation, are not pre-requisites for multi-level structure to emerge. Instead,
399 social mechanisms, such as social preference[37] and phenotypic drivers[35], determine
400 who individuals affiliate with, while the woodland geometry and habitat density
401 determine who individuals can come into contact with.
402
403 The presence of multi-level community structure can have implications for
404 evolutionary dynamics of populations. First, restricted movement can reduce gene
405 flow and lead to divergence in the evolutionary trajectories of sub-parts of each
406 population. Garant et al. [24] demonstrated that differential dispersal reinforces local
407 variation in selection for nestling body mass. In their study, they found that trends
408 in genotypic variance for body mass in nestlings were very different in the eastern
409 sectors of Wytham Woods and the northern sectors. These two areas represent the
410 two largest population-level communities we found in our study. Second,

411 individuals in the same community will have more similar social environments than
412 individuals occurring in different communities. Thus, any social effects arising via
413 the social environment, such as indirect genetic effects [53], could accelerate patterns
414 of divergence within single populations. Finally, the social environment itself can act
415 as an agent of selection [18, 54], and therefore processes that shape social structure are
416 likely to impact the overall strength and direction of selection experienced by
417 populations.
418
419 Together the findings from our study highlight how stable social structure can be
420 maintained in populations as a consequence of both social affiliations and features
421 of the habitat that individuals live in. The combination of strong clustering together
422 with some random movements in networks can facilitate the spread of disease or
423 information through the network [34]. This prediction is supported by evidence from
424 the rapid spread of a recent disease [55] and of novel traditions [12] in this population.
425 At the same time, consistent population social structure can lead to phenotypic and
426 genotypic divergence [24], with potential implications for how animals can adapt to
427 changing environmental conditions. Integrating information about animal social
428 structure with data on both pulse and long-term selective events could yield novel
429 insights into the evolution of social behaviour. However, as our study highlights,
430 determining the capacity for populations to respond to selective pressures will
431 require an understanding of a range of different drivers shaping their social
432 structure.
433
434
435 DATA COLLECTION METHODS
436
437 *Study location, study species, and population dynamics*
438 The study was undertaken in Wytham Woods, Oxfordshire, UK (51° 46' N, 01° 20'
439 W), a 385ha area of broadleaf deciduous woodland surrounded by open farmland.
440 Pairs of birds hold territories during the breeding season (April – June), but form
441 loose fission-fusion groups during the winter, flocking with unrelated individuals

442 that forage for ephemeral food sources. Flocks often contain multiple species [38], and
443 our study also includes data on the five most common flocking species: blue tits,
444 marsh tits, coal tits, and nuthatches. Tits are generally short-lived—great tits have a
445 mean life span of 1.9 years. This short generation time results in high annual
446 population turn-over and inter-annual variation in population sizes. Very good
447 breeding conditions lead to large population sizes, whereas poor breeding
448 conditions result in fewer juveniles and a much reduced population size.
449
450 *Understorey habitat density*
451 We used data from Kirby et al. [32] to quantify the habitat structure between each
452 feeding site. In that study, the authors recorded, among other measures, the shrub
453 cover density (0.5m to 2.5m above ground) along the diagonal of 164 different 10m
454 x 10m quadrats equally spaced throughout Wytham Woods. Here we use data from
455 the 2012 census, which falls roughly in the middle of our study period. To
456 extrapolate from the 164 sites, we generated a surface plot where we extrapolated
457 the data to a 10 x 10m grid of points. The resulting figure accurately captures
458 variation in habitat density based on our knowledge of the study site. To calculate
459 habitat density between each pair of feeding sites, we calculated the mean habitat
460 density along a 20m-wide transect connecting the two sites.
461
462 *PIT-tagging birds*
463 All birds in the study were caught in either a nest box (as parents and as chicks) or a
464 mist-net (approximately half the population are birds that immigrate). Each bird
465 was fitted with uniquely numbered British Trust for Ornithology metal leg ring, and
466 a uniquely-coded passive integrated transponder (PIT) tag (IB Technologies, UK)
467 that was fully enclosed in a molded plastic ring fitted to the other leg. Each PIT tag
468 contains a unique code that can be recorded by antennae (see next section), and
469 these were then matched to the bird's ring number. We ceased fitting PIT tags to
470 coal tits from October 2012 as the tags were aggravating pox lesions on birds legs
471 during a naturally-occurring epidemic. For each bird that was caught and tagged, we
472 recorded the age and sex (where possible following [56]).

473

474 *Data collection*

475 We placed 65 automated feeding stations in a evenly-spaced grid covering the
476 entirety of Wytham Woods and small isolated patches of woodland nearby.
477 Commercial bird feeders (Jacoby Jayne, UK) were fitted with a radio frequency
478 identification (RFID) antenna on each of the lower two access holes and other access
479 holes were blocked. The antennae recorded the unique PIT tag code, time and date
480 for each visit by a marked bird. For the duration of the study, the feeding stations
481 were scheduled to open and begin logging at 6am on Saturday mornings, and shut
482 after dusk on Sunday evening. Feeders were in place December to February in the
483 winter 2011-12 (13 weeks), from December to early March of winters 2012-13 and
484 2013-14 (14 weeks each), and for January and February in the winter of 2014-15 (8
485 weeks). This data collection resulted in 49 unique weekends and 98 complete data
486 logging days over the 4 winters. In latter years, 6 feeders covering two external sites
487 were replaced for a separate experiment, and thus the data were not included in
488 these analyses.

489

490 *Inferring flocks and flock membership*

491 The data logged from the PIT tag detections produces bursts of detections in the
492 temporal data stream. These vary in length depending on the size of the flocks
493 present which increases during the course of the day, [57]. We used a recently-
494 developed statistical method called Gaussian Mixture Models [58] to extract the start
495 and end times for each distinct flock. This machine-learning method statistically fits
496 Gaussian curves of varying sizes to each burst in the data and allocates each record
497 to the distribution, or 'gathering event', into which it falls. Gaussian Mixture Models
498 provide a more robust estimation of the social network structure than alternative
499 methods [59].

500

501 *Constructing movement networks*

502 From the logging data, we recorded every case of movement by a bird from one
503 feeding station to another within the same day (a total of 83071 movements over 4

winters), and used these to create movement networks that quantify the connectedness between each pair of feeding stations in the study. We used daily sequential detections to maximize our chances of correctly inferring direct movement pathway (e.g. moving between locations A and D via locations B and C) and minimizing our chances of incorrectly inferring movement pathways (e.g. estimating only a direct movement between A and D). Because the number of movements are inherently linked to number of individuals present at a specific pair of feeders, we also created a network describing the rate of movement between feeders, where the rate was defined as the probability that an individual at one focal feeder would be observed moving to the other focal feeder within a day.

Constructing social networks

We defined edges in the social network using the simple ratio index: $E_{AB} = \frac{x}{x+y_{AB}+y_A+y_B}$, where E_{AB} is the edge weight between individuals A and B, x is the number of times they were detected in the same flock, y_{AB} is the number of occasions they were both detected at the same time but not in the same flock, y_A is the number of detections of A where B was not seen, and y_B is the number of detections of B where A was not seen. The networks for each year were constructed using *R* package *asnipe* [60].

Linking movements to community structure

For each year's social network, we first split the network by specifying k = 2 to 65 communities (see main text). For each value of k, we allocated individuals to their most common feeder, and for each of the feeding stations, select the community that the majority of individuals present were members of. This enabled us to create a community label for each feeding station (and for each value of k), and link these to the network formed by the movement of individuals (Figure 1). To test whether the movement network shaped the community structure in the network for a given value of k, we quantified the assortativity coefficient of the network using communities as discrete trait values [61, 62]. Assortativity is the measure of how well

connected alike nodes are compared to how well connected dislike nodes are, ranging from 1 (all edges connect nodes with the same traits) to -1 (all edges connect nodes with different traits).

REFERENCES

1. Dall SRX*, et al.* Information and its use by animals in evolutionary ecology. *Trends in Ecology and Evolution* **20**, 187-193 (2005).

2. Seppanen JT, Forsman JT, Monkkonen M, Thomson RL. Social information use is a process across time, space, and ecology, reaching heterospecifics. *Ecology* **88**, 1622-1633 (2007).

3. Valone TJ. From eavesdropping on performance to copying the behavior of others: a review of public information use. *Behav Ecol Sociobiol* **62**, 1-14 (2007).

4. Aplin LM, Farine DR, Mann RP, Sheldon BC. Individual-level personality influences social foraging and collective behaviour in wild birds. *Proc R Soc B* **281**, 20141016 (2014).

5. Pruitt JN, Keiser CN. The personality types of key catalytic individuals shape colonies' collective behaviour and success. *Anim Behav* **93**, 87-95 (2014).

6. Pruitt JN, Riechert SE. How within-group behavioural variation and task efficiency enhance fitness in a social group. *Proc R Soc B* **278**, 1209-1215 (2011).

7. Farine DR, Sheldon BC. Selection for territory acquisition is modulated by social network structure in a wild songbird. *J Evolution Biol* **28**, 547-556 (2015).

8. Formica VA*, et al.* Phenotypic Assortment Mediates the Effect of Social Selection in a Wild Beetle Population. *Evolution* **65**, 2771-2781 (2011).

9. Formica VA*, et al.* Fitness consequences of social network position in a wild population of forked fungus beetles (Bolitotherus cornutus). *J Evolution Biol* **25**, 130-137 (2012).

10. Wey TW, Burger JR, Ebensperger LA, Hayes LD. Reproductive correlates of social network variation in plurally breeding degus (Octodon degus). *Anim Behav* **85**, 1407-1414 (2013).

11. Allen J, Weinrich M, Hoppitt W, Rendell L. Network-Based Diffusion Analysis Reveals Cultural Transmission of Lobtail Feeding in Humpback Whales. *Science* **340**, 485-488 (2013).

12. Aplin LM*, et al.* Experimentally induced innovations lead to persistent culture via conformity in wild birds. *Nature* **518**, 538-541 (2015).

13. Aplin LM, Farine DR, Morand-Ferron J, Sheldon BC. Social networks predict patch discovery in a wild population of songbirds. *Proc R Soc B* **279**, 4199-4205 (2012).

14. Farine DR, Aplin LM, Sheldon BC, Hoppitt W. Interspecific social networks promote information transmission in wild songbirds. *Proc R Soc B* **282**, 20142804 (2015).

15. Adelman JS, Moyers SC, Farine DR, Hawley DM. Feeder use predicts both acquisition and transmission of a contagious pathogen in a North American songbird. *Proc R Soc B* **282**, 20151429 (2015).

16. VanderWaal KL, Atwill ER, Isbell LA, McCowan B. Linking social and pathogen transmission networks using microbial genetics in giraffe (Giraffa camelopardalis). *J Anim Ecol* **83**, 406-414 (2013).

17. Pruitt JN, Goodnight CJ. Site-specific group selection drives locally adapted group compositions. *Nature* **514**, 359–362 (2014).

18. Farine DR, Montiglio PO, Spiegel O. From individuals to groups and back: the evolutionary implications of group phenotypic composition. *Trends Ecol Evol* **30**, 609-621 (2015).

19. Goodale E*, et al.* Interspecific information transfer influences animal community structure. *Trends in Ecology and Evolution* **25**, 354-361 (2010).

20. Kurvers RHJM*, et al.* The evolutionary and ecological consequences of animal social networks: emerging issues. *Trends Ecol Evol* **29**, 326-335 (2014).

21. Farine DR. Proximity as a proxy for interactions: issues of scale in social network analysis. *Anim Behav* **104**, e1-e5 (2015).

22. Brockmann D, Helbing D. The Hidden Geometry of Complex, Network-Driven Contagion Phenomena. *Science* **342**, 1337-1342 (2013).

23. Leu ST*, et al.* Environment modulates population social structure: experimental evidence from replicated social networks of wild lizards. *Anim Behav*, (in press).

24. Garant D, *et al.* Evolution driven by differential dispersal within a wild bird population. *Nature* **433**, 60-65 (2005).

25. Kays R, Crofoot MC, Jetz W, Wikelski M. Terrestrial animal tracking as an eye on life and planet. *Science* **348**, aaa2478 (2015).

26. Krause J, *et al.* Reality mining of animal social systems. *Trends Ecol Evol* **28**, 541-551 (2013).

27. Strandburg-Peshkin A, Farine DR, Couzin ID, Crofoot MC. Shared decision-making drives collective movement in wild baboons. *Science* **348**, 1358-1361 (2015).

28. Bonter DN, Bridge ES. Applications of radio frequency identification (RFID) in ornithological research: a review. *J Field Ornithol* **82**, 1-10 (2011).

29. Farine DR, Whitehead H. Constructing, conducting, and interpreting animal social network analysis. *J Anim Ecol* **84**, 1144-1163 (2015).

30. Fortunato S. Community detection in graphs. *Phys Rep* **486**, 75-174 (2010).

31. Krause J, James R, Franks DW, Croft DP. *Animal Social Networks*. Oxford University Press (2015).

32. Kirby KJ, *et al.* Changes in the tree and shrub layer of Wytham Woods (Southern England) 1974-2012: local and national trends compared. *Forestry* **87**, 663-673 (2014).

33. Dekker D, Krackhardt D, Snijders T. Sensitivity of MRQAP tests to collinearity and autocorrelation conditions. *Psychometrika* **72**, 563-581 (2007).

34. Eames KTD. Modelling disease spread through random and regular contacts in clustered populations. *Theor Popul Biol* **73**, 104-111 (2008).

35. Aplin LM, *et al.* Individual personalities predict social behaviour in wild networks of great tits (Parus major). *Ecol Lett* **16**, 1365–1372 (2013).

36. Aplin LM, *et al.* Consistent individual differences in the social phenotypes of wild great tits (Parus major). *Anim Behav* **108**, 117-127 (2015).

37. Farine DR, *et al.* The role of social and ecological processes in structuring animal populations: a case study from automated tracking of wild birds. *Roy Soc Open Sci* **2**, 150057 (2015).

38. Farine DR, Garroway CJ, Sheldon BC. Social network analysis of mixed-species flocks: exploring the structure and evolution of interspecific social behaviour. *Anim Behav* **84**, 1271-1277 (2012).

39. Csardi G, Nepusz T. The igraph software package for complex network research. *InterJournal* **Complex Systems**, 1695 (2006).

40. Mueller T*, et al.* Social Learning of Migratory Performance. *Science* **341**, 999-1002 (2013).

41. Wolf JBW, Mawdsley D, Trillmich F, James R. Social structure in a colonial mammal: unravelling hidden structural layers and their foundations by network analysis. *Anim Behav* **74**, 1293-1302 (2007).

42. Shizuka D*, et al.* Across-year social stability shapes network structure in wintering migrant sparrows. *Ecol Lett* **17**, 998-1007 (2014).

43. Slagsvold T, Wiebe KL. Learning the ecological niche. *Proc R Soc B* **274**, 19-23 (2007).

44. Del Valle SY, Hyman JM, Hethcote HW, Eubank SG. Mixing patterns between age groups in social networks. *Soc Networks* **29**, 539-554 (2007).

45. Bell HL, Ford HA. A Comparison of the Social-Organization of 3 Syntopic Species of Australian Thornbill, Acanthiza. *Behav Ecol Sociobiol* **19**, 381-392 (1986).

46. de Silva S, Wittemyer G. A Comparison of Social Organization in Asian Elephants and African Savannah Elephants. *Int J Primatol* **33**, 1125-1141 (2012).

47. Grueter CC, Matsuda I, Zhang P, Zinner D. Multilevel Societies in Primates and Other Mammals: Introduction to the Special Issue. *Int J Primatol* **33**, 993-1001 (2012).

48. Whitehead H*, et al.* Multilevel Societies of Female Sperm Whales (Physeter macrocephalus) in the Atlantic and Pacific: Why Are They So Different? *Int J Primatol* **33**, 1142-1164 (2012).

49. Archie EA, Moss CJ, Alberts SC. The ties that bind: genetic relatedness predicts the fission and fusion of social groups in wild African elephants. *Proc R Soc B* **273**, 513-522 (2006).

50. Croft DP*, et al.* The role of relatedness in structuring the social network of a wild guppy population. *Oecologia* **170**, 955-963 (2012).

51. Godfrey SS*, et al.* A contact based social network of lizards is defined by low genetic relatedness among strongly-connected individuals. *Anim Behav* **97**, 35-43 (2014).

52. Cantor M*, et al.* Multilevel animal societies can emerge from cultural transmission. *Nature Communications* **6**, (2015).

53. Moore AJ, Brodie ED, Wolf JB. Interacting phenotypes and the evolutionary process .1. Direct and indirect genetic effects of social interactions. *Evolution* **51**, 1352-1362 (1997).

54. Wolf JB, Moore AJ. Interacting Phenotypes and Indirect Genetic Effects. In: *Evolutionary Behavioral Ecology* (ed^(eds Westneat DF, Fox CW). Oxford University Press (2010).

55. Lachish S, Lawson B, Cunningham AA, Sheldon BC. Epidemiology of the Emergent Disease Paridae pox in an Intensively Studied Wild Bird Population. *Plos One* **7**, (2012).

56. Svensson L. *Identification Guide to European Passerines*, 4th edition edn. BTO (1992).

57. Farine DR, Lang SDJ. The early bird gets the worm: foraging strategies of wild songbirds lead to the early discovery of food sources. *Biol Letters* **9**, 20130578 (2013).

58. Psorakis I, Roberts SJ, Rezek I, Sheldon BC. Inferring social network structure in ecological systems from spatio-temporal data streams. *J R Soc Interface* **9**, 3055-3066 (2012).

59. Psorakis I*, et al.* Inferring social structure from temporal data. *Behav Ecol Sociobiol* **69**, 857-866 (2015).

60. Farine DR. Animal Social Network Inference and Permutations for Ecologists in R using asnipe. *Methods Ecol Evol* **4**, 1187–1194 (2013).

61. Farine DR. Measuring phenotypic assortment in animal social networks: weighted associations are more robust than binary edges. *Anim Behav* **89**, 141-153 (2014).

62. Shizuka D, Farine DR. Measuring the robustness of network community structure using assortativity. *Anim Behav* **122**, 237-246 (2016).

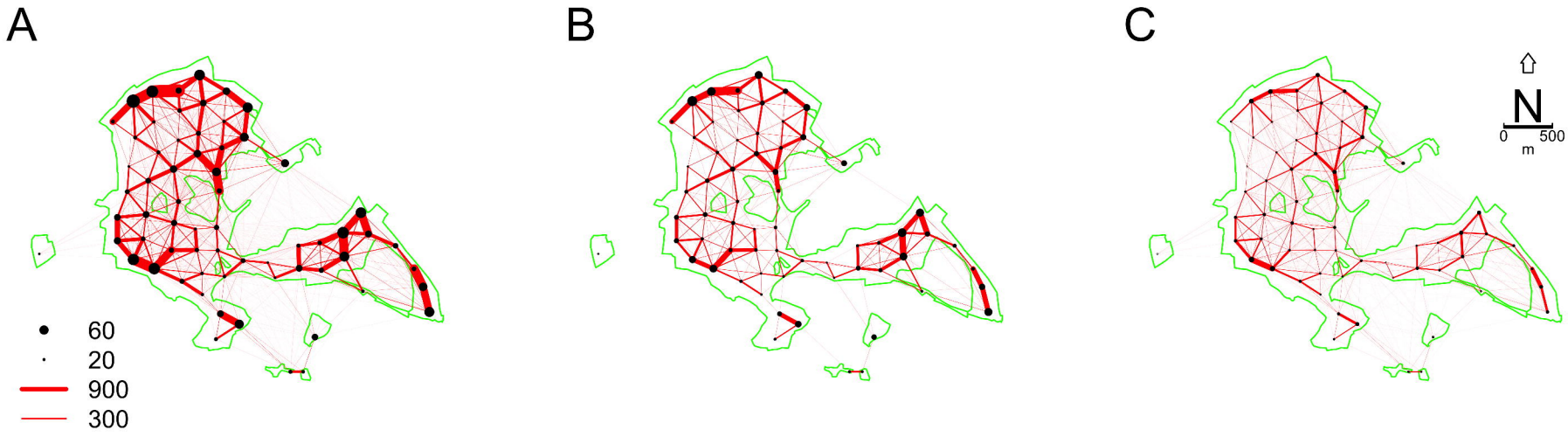
A
B
C
60
20
900
300
N
0
500
m

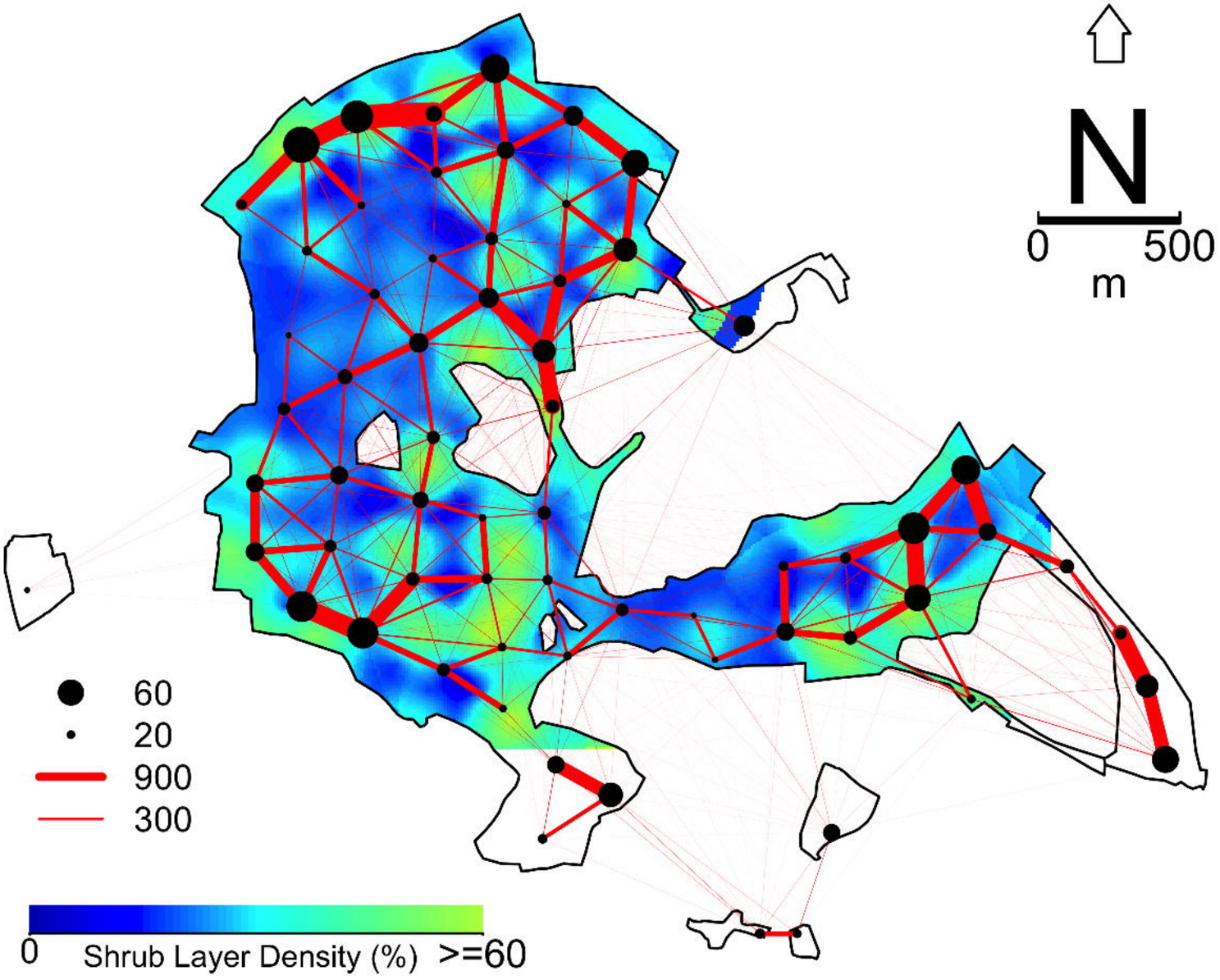
N
0
500
m
60
20
900
300
0
Shrub Layer Density (%)
>=60

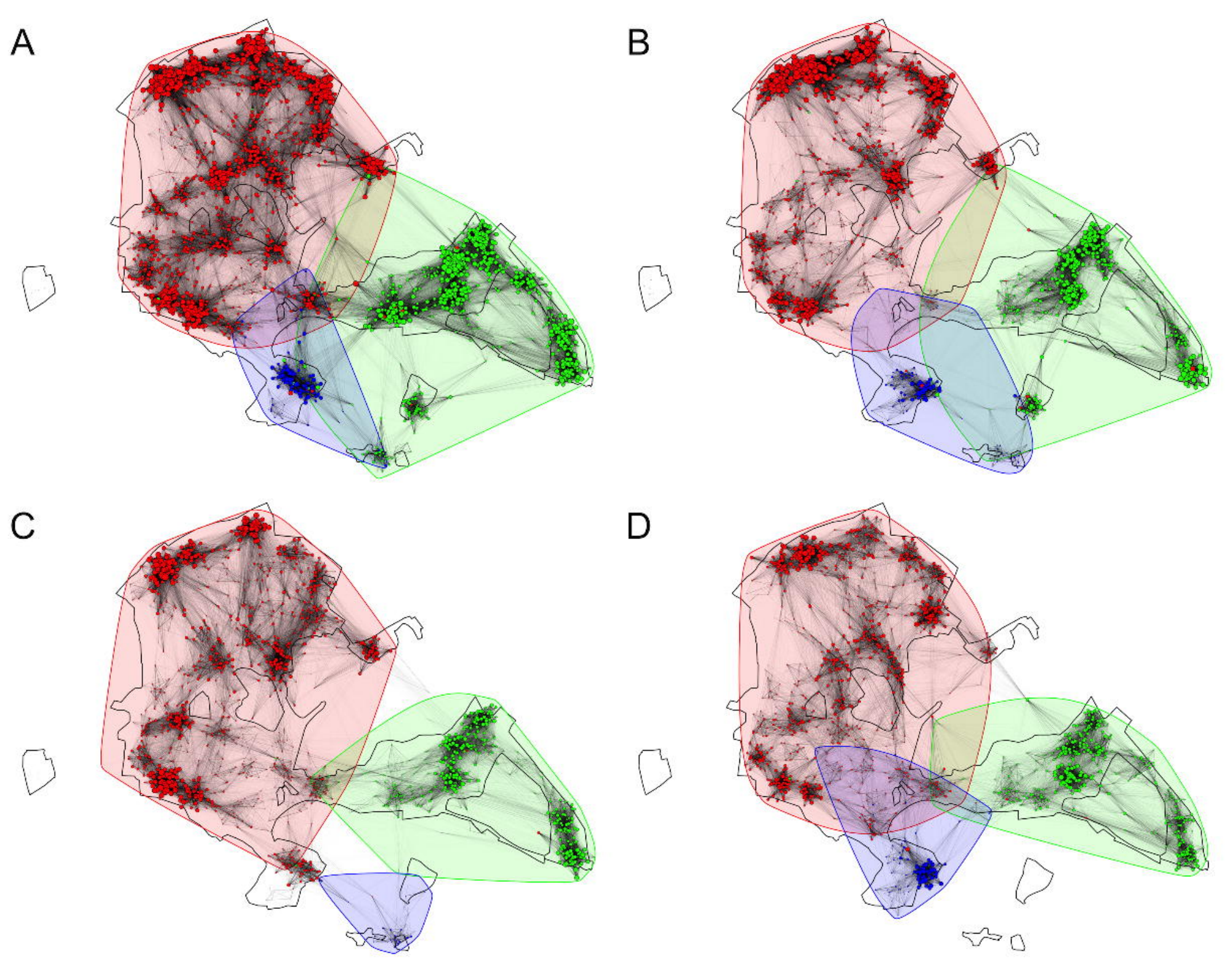
A
B
C
D

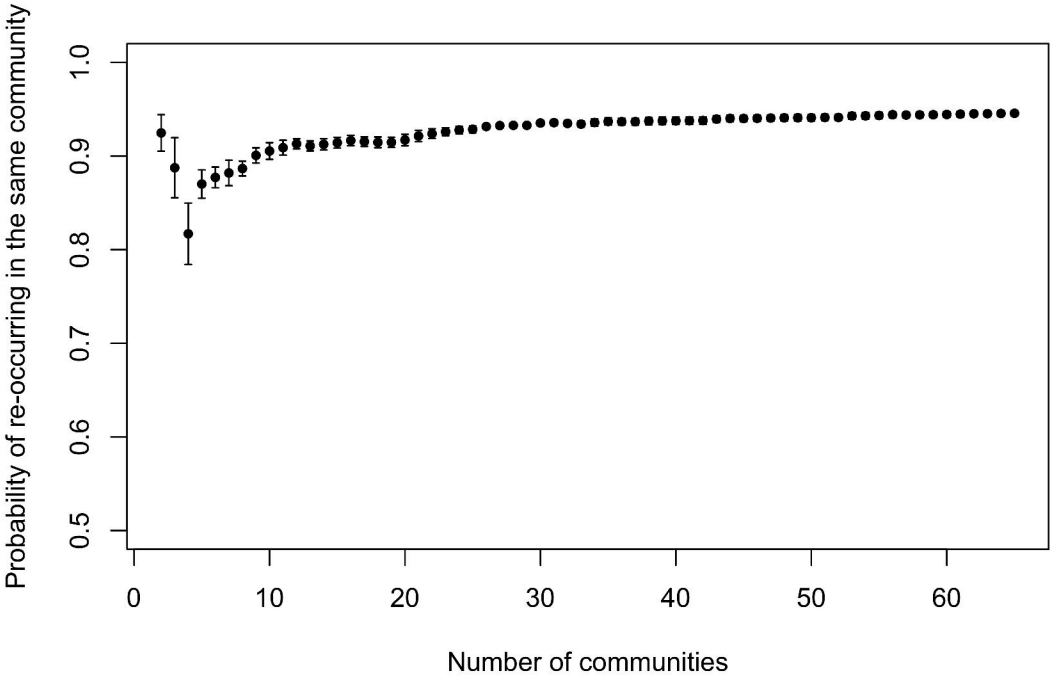
Probability of re-occurring in the same community
1.0
0.9
0.8
0.7
0.6
0.5
0
10
20
30
40
50
60
Number of communities

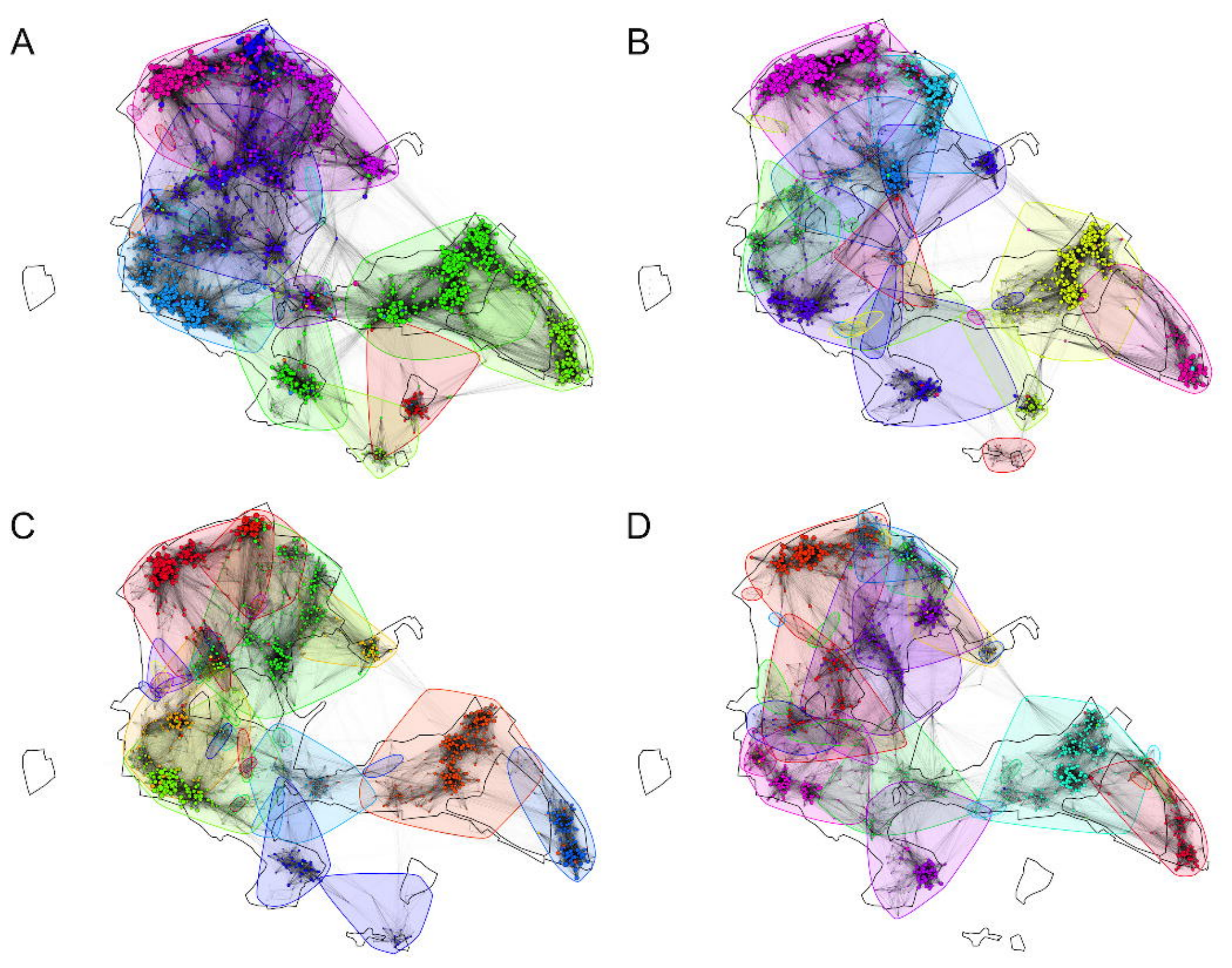
A
B
C
D

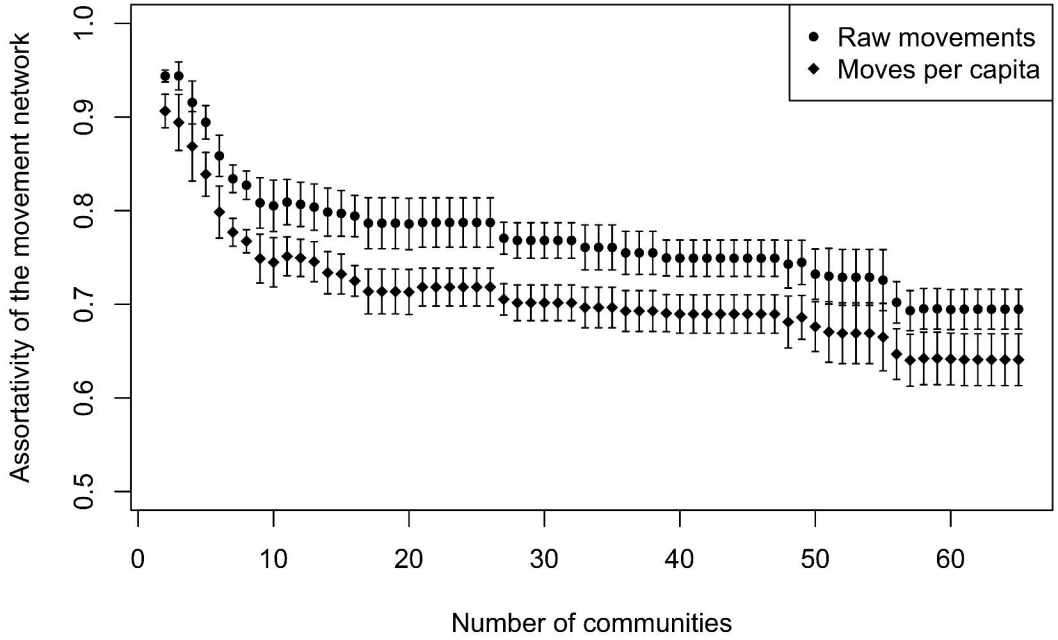
Raw movements
Moves per capita
Assortativity of the movement network
Number of communities
0.5
0.6
0.7
0.8
0.9
1.0
0
10
20
30
40
50
60