Climate change will drive novel cross-species viral transmission

Colin J. Carlson[1,2,†], Gregory F. Albery[1,3,†], Cory Merow[4], Christopher H. Trisos[5], Casey M. Zipfel[1], Evan A. Eskew[3,6], Kevin J. Olival[3], Noam Ross[3], and Shweta Bansal[1]

[1]*Department of Biology, Georgetown University, Washington, D.C., USA.*

[2]*Center for Global Health Science & Security, Georgetown University, Washington, D.C., USA.*

[3]*EcoHealth Alliance, New York, NY, USA.*

[4]*Ecology and Evolutionary Biology, University of Connecticut, Storrs, CT, USA.*

[5]*African Climate and Development Initiative, University of Cape Town, Cape Town, South Africa.*

[6]*Department of Biology, Pacific Lutheran University, Tacoma, WA, USA.*

[†]*These authors share equal authorship.*

July 9, 2020

Abstract

At least 10,000 species of mammal virus are estimated to have the potential to spread in human populations, but the vast majority are currently circulating in wildlife, largely undescribed and undetected by disease outbreak surveillance[1,2,3]. In addition, changing climate and land use are already driving geographic range shifts in wildlife, producing novel species assemblages and opportunities for viral sharing between previously isolated species[4,5]. In some cases, this will inevitably facilitate spillover into humans[6,7]—a possible mechanistic link between global environmental change and emerging zoonotic disease[8]. Here, we map potential hotspots of viral sharing, using a phylogeographic model of the mammal-virus network, and projections of geographic range shifts for 3,870 mammal species under climate change and land use scenarios for the year 2070. Range-shifting mammal species are predicted to aggregate at high elevations, in biodiversity hotspots, and in areas of high human population density in Asia and Africa, driving the cross-species transmission of novel viruses at least 4,000 times. Counter to expectations, holding warming under 2°C within the century does not reduce new viral sharing, due to greater range expansions—highlighting the need to invest in surveillance even in a low-warming future. Most projected viral sharing is driven by diverse hyperreservoirs (rodents and bats) and large-bodied predators (carnivores). Because of their unique dispersal capacity, bats account for the majority of novel viral sharing, and are likely to share viruses along evolutionary pathways that could facilitate future emergence in humans. Our findings highlight the urgent need to pair viral surveillance and discovery efforts with biodiversity surveys tracking range shifts, especially in tropical countries that harbor the most emerging zoonoses.

Main Text

In the face of rapid environmental change, survival for many species depends on moving to track shifting climates. Even in a best case scenario, many species' geographic ranges are projected to shift a hundred kilometers or more in the next century[9,10]. In the process, many animals will bring their parasites and pathogens into new environments[4,11]. This poses a measurable threat to global health, particularly given several recent epidemics and pandemics of viruses that originate in wildlife (zoonotic viruses, or zoonoses)[12,1,13]. Most frameworks for predicting cross-species transmission therefore focus on the steps that allow animal pathogens to make the leap to human hosts (a process called spillover)[13,14,15]. However, zoonotic viruses are a small fraction of total viral diversity, and viral evolution is an undirected process[16], in which humans are only one of over 5,000 mammal hosts with over 12 million possible pairwise combinations[17] (to say nothing of the other four classes of vertebrates, which have a much greater fraction of undescribed viral diversity). As those host species track shifting climates, they will share viruses not just with humans, but with each other, for the very first time[8]. Despite their indisputable significance, spillover events are probably just the tip of the iceberg; by numbers alone, most cross-species transmission events attributable to climate change will probably occur among wildlife hosts, largely undetected by zoonotic disease surveillance.

The scale of this process will depend on *opportunity* and *compatibility*[13,18,19], and both dimensions pose an important predictive challenge. Because only a few species are common worldwide, most hosts have no *opportunity* to exchange pathogens: of all possible pairs of mammal species, only ∼7% share any geographic range, and only ∼6% are currently known to host one or more of the same virus species (hereafter 'viral sharing')[18]. As host geographic ranges shift, some interactions will become possible for the first time, and a subset will lead to viral establishment in a previously-inaccessible host (novel viral sharing). The innate ability of species to track shifting climate and habitat conditions will determine which pairs of species encounter each other for the first time[4,20]. Even if species' ranges nominally overlap, habitat selection and behavioral differences can further limit contact[20]. Although some viruses spread environmentally or by arthropod vector between spatially-proximate species with no direct behavioral contact[21], sharing is more likely on average among species with more ecological overlap[22]. Even among species in close contact, most cross-species transmission events are still a dead end. Progressively smaller subsets of viruses can infect novel host cells, proliferate, cause disease, and transmit onward in a new host[19]. Their ability to do so is determined by *compatibility* between viral structures, host cell receptors, and host immunity[6]. Because closely-related species share both ecological and immunological traits through identity by descent, phylogeny is a strong predictor of pathogen sharing[18,23] and of susceptibility to invasion by new viruses[24,25,26]. In a changing world, these mechanisms can help predict how ecosystem turnover could impact the global virome.

Although several studies have mapped current hotspots of emerging diseases[3,12,27], few have modeled them in the context of global change. With the global reassortment of animal biodiversity, it is unknown whether bats and rodents will still play a central role in viral emergence[3,28] (ED Figure 1), or whether hotspots of viral emergence will stay in tropical rainforests[27,29], which currently harbor most undiscovered viruses[3,30]. Here, by projecting ge-

ographic range shifts and applying mechanistic biological rules for cross-species transmission, we predicted how and where global change could create novel opportunities for viral sharing. We focused on mammals because they have some of the most complete biodiversity data, the highest proportion of viral diversity described[1], and the greatest downstream relevance to human health and zoonotic disease emergence of any vertebrate class. We built species distribution models (SDMs) for 3,870 placental mammal species, and projected geographic range shifts based on four paired scenarios for climate change (Representative Concentration Pathways, RCPs) and land use change (Shared Socioeconomic Pathways, SSPs) by 2070. These scenarios characterize alternative futures for global environmental change, from sustainable land use change and a high chance of keeping global warming under 2°C (SSP1-RCP2.6), to a high chance of 4°C warming, continued fossil fuel reliance, and rapid land degradation and change (SSP5-RCP8.5; see "Climate and land use futures" for a detailed explanation). We present results for SSP1-RCP 2.6 in the main text because this scenario is most in line with the goals of the Paris Agreement to keep global warming "well below" 2°C[31]. We quantified model uncertainty in projected climate futures using nine global climate models (GCM) from the latest generation of global climate models. Because many species are unlikely to be biologically suited for rapid range shifts, and will therefore move slower than the local velocity of climate change, we constrained the speed of range shifts based on inferred allometric scaling of animal movement[32], and compared scenarios that assumed limited dispersal against "full dispersal" (no dispersal limitation).

We used projections of geographic range shifts to identify where novel range overlap among currently non-overlapping species could happen (hereafter 'first encounters'). We then used a recently-developed model to predict the probability of a novel viral sharing event—here defined as the cross-species transmission of at least one virus, between a pair of hosts that are newly in contact—based on novel geographic overlap and host phylogenetic similarity[18], a first order approximation of opportunity and compatibility (ED Figure 2). This model framework has previously allowed inference based on the ∼1% of the global mammalian virome that has been described[1,3,18]. Based on the total number and distribution of first encounters, we used cumulative viral sharing probabilities to estimate the total number of novel sharing events that are expected (each of which describes the cross-species transmission of at least one virus). Using this approach, we tested the hypothesis that environmental change should drive biotic homogenization of mammal communities, exposing mammals to novel viruses, and altering the structure of the mammal-virus network.

If species range shifts can keep pace with the velocity of climate change (i.e., full dispersal)[33], we predict that the vast majority of mammal species will overlap with at least one unfamiliar species somewhere in their future range, regardless of emissions scenario (mean across GCMs ± s.d. here and after; RCP 2.6: 98.6% ± 0.2%; RCP 8.5: 96.6% ± 0.8%). At the global level, geographic range shifts would permit over 300,000 first encounters in every scenario (RCP 2.6: 316,426 ± 1,719; RCP 8.5: 313,973 ± 2,094; ED Figure 3). Compared to a present-day baseline, in which we calculated 345,850 current pairwise overlaps among the 3,870 species (∼ 7%), this essentially represents a doubling of potential species contact. These "first encounters" between mammal species will occur everywhere in the world, but are concentrated in tropical Africa and southeast Asia (ED Figure 4). This result was counter to expectations that species

might aggregate at higher latitudes, given that most research has focused on poleward range shifts[34,35,36], and previous work has anticipated a link between climate change, range shifts, and parasite host-switching in the Arctic[37,38]. However, our findings show that species tend to shift together along latitudinal gradients with others in their community, leading to few first encounters. In contrast, if species track thermal optima along elevational gradients, they will aggregate in the most novel combinations in mountain ranges, especially in tropical areas with the highest baseline diversity, matching prior predictions[39]. This pattern was very robust to climate model uncertainty (Supplemental Figures 1-9). The most notable model variation is in the Amazon basin, as well as a small portion of the central African basin, Botswana, and parts of the Indian subcontinent (ED Figure 5). These areas become essentially devoid of first encounters in the most sensitive climate models and warmest pathways, presumably because all are high-endemism basins of homogenous climate that may warm too fast for species to "escape" into high-elevation refugia (a fairly well-documented pattern[40,41,42]).

This global re-organization of mammal assemblages is projected to dramatically impact the structure of the mammalian virome. Accounting for geographic opportunity and phylogenetic compatibility, we project that a total of 316,426 ($\pm$ 1,719.0) first encounters in RCP 2.6 would lead to 15,311 novel sharing events ($\pm$ 139.6)—that is, a minimum of at least $\sim$15,000 cross-species transmission events of at least one novel virus (but potentially many more) between a pair of naive host species. Assuming that viral sharing will initially be localized to areas of novel host overlap, we mapped expected viral sharing events, and found again that most sharing should occur in high-elevation, species-rich ecosystems in Africa and Asia (Figure 1A). If species survive a changing climate by aggregating in high elevation refugia, this suggests emerging viruses may be an increasing problem for their conservation[43,44]. Across scenarios, the spatial pattern of expected sharing events was nearly identical, and was dominated more by the extent of range shifts than by underlying community phylogenetic structure (ED Figure 6; Supplemental Figures 10-18). Though previous work has suggested that the phylogenetic structure of mammal communities might drive spatial hotspots of pathogen sharing and emergence[45], in our framework, opportunity drives spatial patterns more than compatibility.

Species' dispersal capacity is likely to constrain range shifts, and therefore to limit novel viral exchange. We limited the dispersal potential of flightless species based on an established allometric scaling with body size, trophic rank, and generation time[32]. Dispersal limits caused significant reductions in range expansions across all scenarios, especially warmer ones, and therefore drove a reduction in first encounters and novel viral sharing. Even in RCP 2.6 (the scenario with the least warming), limiting dispersal reduced the number of first encounters by 60.5% ($\pm$ 0.3%), and reduced the associated viral sharing events by 70.1% ($\pm$ 0.1%) to 4,584 ($\pm$ 51.9) projected viral sharing events. Because trophic position and body size determine dispersal capacity, carnivores account for a slightly disproportionate number of first encounters, while ungulates and rodents have slightly fewer first encounters than expected at random (ED Figure 7). Spatial patterns also changed dramatically when dispersal constraints were added, with the majority of first encounters and cross-species viral transmission events occurring in southeast Asia (Figure 1B, ED Figures 4, 6). This viral sharing hotspot is driven disproportionately by bats, because their dispersal was left unconstrained; we made this choice given their exclusion from previous research characterizing the dispersal capacity of range-shifting mammals[32], genetic

evidence that flight allows bats—and their viruses—to circulate at continental levels[46,47], and data suggesting that bat distributions are already undergoing disproportionately rapid shifts[48]. Bats account for nearly 90% of first encounters after constraining dispersal in any climate scenario (RCP 2.6: 88.3% $\pm$ 0.1%; RCP 8.5: 89.3% $\pm$ 0.5%), and dominate the spatial pattern, with most of their first encounters restricted to southeast Asia (Figure 2).

Bats' unique capacity for flight could be an important and previously unconsidered link between climate-driven range shifts and future changes in the mammal virome. Even non-migratory bats can regularly travel hundreds of kilometers within a lifetime, far exceeding what small mammals might be able to cover in 50 years; half of all bat population genetic studies have failed to find any evidence for isolation by distance[49]. This unique dispersal capacity has inevitable epidemiological implications, with recent evidence suggesting that continental panmixia may be common for zoonotic reservoirs, allowing viral circulation at comparable scales[46,47,50]. Several studies have also identified ongoing rapid range expansions in bat species around the world[48,51,52,53,54,55,56,57,58], with little mention in the broader climate change or emerging disease literature. If flight does allow bats to undergo more rapid range shifts than other mammals, we expect they should drive the majority of novel cross-species viral transmission, and likely bring zoonotic viruses into new regions. This could add an important new dimension to ongoing debate about whether bats are unique in their higher viral richness, higher proportion of zoonotic viruses, or immune adaptations compared to other mammals[3,59,60,61,62,63].

The impacts of climate change on mammalian viral sharing patterns are likely to cascade in future emergence of zoonotic viruses. Among the thousands of expected viral sharing events, some of the highest-risk zoonoses or potential zoonoses are likely to find new hosts. This may eventually pose a threat to human health: the same general rules for cross-species transmission explain spillover patterns for emerging zoonoses[64,65], and the viral species that make successful jumps across wildlife species have the highest propensity for zoonotic emergence[3,7,28]. Just as simian immunodeficiency virus making a host jump from monkeys to chimpanzees and gorillas facilitated the origins of HIV[66], or SARS-CoV spillover into civets allowed a bat virus to reach humans[67], these kinds of wildlife-to-wildlife host jumps may be evolutionary stepping stones for the $\sim$10,000 potentially zoonotic viruses that are currently circulating in mammal hosts[1].

To illustrate this problem at the scale of a single pathogen's "sharing network" (the set of all hosts known or suspected to host the virus, and likely to share with those known hosts), we constructed a sub-network of 13 possible hosts of Zaire ebolavirus (ZEBOV) in Africa, and projected possible first encounters involving these species (Figure 3A-C, ED Figure 8). We project these 13 species to encounter 3,695 ($\pm$48.8) new mammals in RCP 2.6, with a modest reduction to 2,627 ($\pm$43.5) species when accounting for dispersal limitation, and little variation among climate scenarios (RCP 8.5: 3,529 $\pm$ 46.6 encounters without dispersal limits; 2,455 $\pm$ 88.3 with dispersal limits). Even with dispersal limits, these first encounters are predicted to produce almost one hundred new viral sharing events (RCP 2.6: 96 $\pm$ 2.3; RCP 8.5: 86 $\pm$ 3.9) that might include ZEBOV, and which cover a much broader part of Africa than the current zoonotic niche of Ebola[68]. Human spillover risk aside, this could expose several new wildlife species to a deadly virus historically responsible for sizable primate die-offs[69]. Moreover, for zoonoses like Zaire ebolavirus without known reservoirs, future host jumps—and therefore, the emergence

of a larger pool of potential reservoirs covering a greater geographic area (e.g., potential introduction of Zaire ebolavirus to east African mammals)—would only complicate ongoing efforts to trace the sources of spillover and anticipate future emergence[70,71]. Ebola is far from unique: with 8,429 $\pm$ 228.0 first encounters in RCP 2.6 between bats and primates, leading to an expected 110 $\pm$ 4.3 new viral sharing events even with dispersal limits (Figure 3D; RCP 8.5: 7,326 $\pm$ 666.5 first encounters, 90.4 $\pm$ 8.3 sharing events), many potential zoonoses are likely to experience new evolutionary opportunities because of climate change.

Future hotspots of novel mammal assemblages and viral evolution are projected to coincide with areas of high human population density, further increasing vulnerability to potential zoonoses. First encounters are disproportionately likely to occur in areas that are projected to be either human settled or used as cropland and less likely to occur in forests (Figure 2E), despite current literature suggesting that forests harbor most emerging and undiscovered viruses (Figure 4)[27]. This finding is consistent for bats and non-bats, and may be an accident of geography, but more likely represents the tendency of human settlements to aggregate on continental edges and around biodiversity hotspots[72]. Regardless of mechanism, we predict that tropical hotspots of novel viral sharing will broadly coincide with high population density areas in 2070, especially in the Sahel, the Ethiopian highlands and the Rift Valley, India, eastern China, Indonesia, and the Philippines (Figure 4). Some European population centers also land in these hotspots; recent emergences in this region like Usutu virus[73] highlight that these populations can still be vulnerable, despite greater surveillance and healthcare access. If range-shifting mammals create ecological release for undiscovered zoonoses, populations in any of these areas are likely to be the most vulnerable.

Whereas most studies agree that climate change mitigation through reducing greenhouse gas emissions will prevent extinctions and minimize harmful ecosystem impacts[74,75,41,76,77], our results suggest that mitigation alone cannot reduce the likelihood of climate-driven viral sharing. Instead, the mildest scenarios for global warming appear likely to produce at least as much or even more cross-species viral transmission: when climate velocity is lowest, species can successfully track shifting climate optima, leading to more range expansion, and more first encounters. Accounting for dispersal limits, species experienced a median loss of 0.3% ($\pm$ 2.5%) of their range in RCP 2.6, with 49.8% ($\pm$ 3.8%) experiencing a net increase in range; in contrast, species experienced a 26.2% ($\pm$ 13.2%) median loss in RCP 8.5, and only 30.8% ($\pm$5.45%) gained any range (ED Figure 3A). In fact, in RCP 8.5, we projected that 261.3 ($\pm$ 76.2) species would lose their entire range, with 162.4 ($\pm$ 52.7) attributable to dispersal limits alone. As a result, there were 5.4% ($\pm$1.7%) fewer first encounters in RCP 8.5 compared to RCP 2.6, and unexpectedly, a 1.9% ($\pm$ 0.3%) reduction in the connectivity of the future global sharing network (ED Figure 3B,D). Overall, our results indicate that a mild perturbation of the climate system could create thousands of new opportunities for viruses to find new hosts. We caution that this should not be interpreted as a possible upside to unmitigated warming, which will be accompanied by mass defaunation, devastating disease emergence, and unprecedented levels of human displacement and global instability[41,74,75,76,77,78,79]. Rather, our results highlight the urgency of better wildlife surveillance systems and health infrastructure as a form of climate change adaptation, even if mitigation efforts are successful and global temperatures stay under +2°C.

Our study establishes a macroecological link between climate change and cross-species vi-

ral transmission. The patterns we describe are likely further complicated by uncertainties in the species distribution modeling process, including local adaptation or plasticity in response to changing climates, or lack of landscape connectivity preventing dispersal. The projections we make are also likely to be complicated by several ecological factors, including the temperature sensitivity of viral host jumps[80]; potential independence of vector or non-mammal reservoir range shifts; the possibility that defaunation especially at low elevations might interact with disease prevalence through biodiversity dilution and amplification effects, not captured by our models[81]; or temporal heterogeneity in exposure (hosts might exchange viruses in passing but not overlap by 2070, especially in warmer scenarios). Future work can expand the scope of our findings to other host-parasite systems; our approach, which combines viral sharing models with species distribution modeling approaches for thousands of species, is readily applied to other datasets. Birds have the best documented virome after mammals, and account for the majority of non-mammalian reservoirs of zoonotic viruses[63]; changing bird migration patterns in a warming world may be especially important targets for prediction. Similarly, with amphibians facing disproportionately high extinction rates due to a global fungal panzootic, and emerging threats like ranavirus causing conservation concern, pathogen exchange among amphibians may be especially important for conservation practitioners to understand[82]. Finally, marine mammals are an important target given their exclusion here, especially after a recent study implicating reduced Arctic sea ice in novel viral transmission between pinnipeds and sea otters—a result that may be the first proof of concept for our proposed climate-disease link[83].

Because hotspots of cross-species transmission are predictable, our study provides the first template for how surveillance could target *future* hotspots of viral emergence in wildlife. In the next decade alone, billions could be spent on virological work trying to identify and counteract zoonotic threats before they spread from wildlife reservoirs into human populations[2]. These efforts are being undertaken during the greatest period of global ecological change recorded in human history, and in a practical sense, the rapid movement of species (and their virome) poses an unexpected challenge for virological research. While several studies have addressed how range shifts in zoonotic reservoirs might expose humans to novel viruses, few have considered the fact that most new exposures will be among wildlife species. The relevance of this process is reinforced by the COVID-19 pandemic, which began only weeks after the completion of this study; the progenitor of SARS-CoV-2 likely originated in southeast Asian horseshoe bats (*Rhinolophus* sp.), and may have spread to humans through an as-yet-unknown bridge host[84,85,86]. While we caution against overinterpreting our results as indicative of future pandemic risk—which is largely the product of global health governance, capacity, and preparedness—we note that the global reassortment of mammalian viruses will undoubtedly have a downstream impact on human health (though attribution to climate change will be difficult in any individual case). Tracking spillover into humans is paramount, but so is tracking of viral sharing in wildlife. Targeting surveillance in hotspots of future sharing like southeast Asia, and developing norms of open data sharing for the global scientific community, will help researchers identify host jumps early on, ultimately improving our ability to respond to potential threats.

Methods

In this study, we develop global maps for terrestrial mammals characterizing their habitat use and their ecological niche as a function of climate. We project these into paired climate-land use futures for 2070, with dispersal limitations set by biological constraints for each species. We predict the probability of viral sharing among species pairs using a model of the mammalian viral sharing network that is trained on phylogenetic relatedness and current geographic range overlaps. With that model, we map the projected hotspots of new viral sharing in different futures. Analysis and visualization code is available on a Github repository (github.com/cjcarlson/iceberg).

Data

Mammal Virus Data

Our understanding of viral sharing patterns is based on a dataset previously published by Olival *et al.*[87]. The dataset describes 2,805 known associations between 754 species of mammalian host and 586 species of virus, scraped from the taxonomic data stored in the International Committee on Taxonomy of Viruses (ICTV) database. These data have previously been used in several studies modeling global viral diversity in wildlife[1,84,88], including a previous study that developed the model of viral sharing we use here[18]. As that model is reproduced exactly in our study, we have made no further modifications to the data, and more detailed information on data management can be found in the Albery *et al.* publication[18].

Biodiversity Data

We downloaded Global Biodiversity Informatics Facility (GBIF: www.gbif.org) occurrence records for all mammals based on taxonomic names resolved by the IUCN Red List. We developed species distribution models for all 3,870 species with at least three unique terrestrial presence records at a 0.25 degree spatial resolution (approximately 25km by 25 km at the equator). In order to focus on species occurrence, we retained one unique point per 0.25 degree grid cell. This spatial resolution was chosen to match the available resolution of land use change projections (see below). Spatial and environmental outliers were removed based on Grubb outlier tests[89]. To implement the Grubb outlier tests for a given species we defined a distance matrix between each record and the centroid of all records (in both environmental or geographic space, respectively) and determined whether the record with the largest distance was an outlier with respect to all other distances, at a given statistical significance ($p = 1e-3$, in order to exclude only extreme outliers). If an outlier was detected it was removed and the test was repeated until no additional outliers were detected.

Climate and Land Use Data

Climate and land use data were compiled from WorldClim 2[90] and the Land Use Harmonization 2 (LUH2) project[91] respectively, for both the present and the year 2070.

The WorldClim dataset is widely used in ecology, biodiversity, and agricultural projections of potential climate change impacts. WorldClim makes data available for current and future

climates in the form of 19 pre-processed bioclimatic variables (Bioclim: BIO1-19). In order to reduce collinearity among climate variables in the species distribution models, we selected five Bioclim variables from the full set of 19 Bioclim variables: mean annual temperature (BIO1), temperature seasonality (BIO4), annual precipitation (BIO12), precipitation seasonality (coefficient of variation; BIO15), and precipitation of the driest quarter (BIO17). This is the largest set of Bioclim variables possible that keeps their global correlation suitably low ($r < 0.7$). The Bioclim variables for the historical climate are the mean from 1970-2000, and those for the future climate are the mean from 2060-2080.

To account for model uncertainty in climate projections, we used projections for future climates from all nine global climate models (GCMs) currently available on WorldClim 2 and participating in the Coupled Model Intercomparison Project 6 (CMIP6), the most recent generation of climate models: BCC-CSM2-MR, CNRM-CM6-1, CNRM-ESM2-1, CanESM5, GFDL-ESM4, IPSL-CM6A-LR, MIROC-ES2L, MIROC6, and MRI-ESM2-0. These nine GCMs span a wide range of the effective climate sensitivities for all climate models participating in CMIP6 so far[92]. Temperature and precipitation for future climates have been downscaled and bias-corrected by WorldClim 2 using a change factor approach where the difference in the GCM output between the simulated historical and future period is calculated, resulting in climate anomalies which are then applied to the 10-minute resolution observed historical dataset[90,93]. This approach makes the assumption that the change in climate is relatively stable across space (that is, has high spatial autocorrelation). We downloaded the five pre-processed Bioclim variables for all nine GCMs at 10 minutes spatial resolution from WorldClim 2[90], and aggregated with bilinear interpolation to 0.25 degree spatial resolution (approximately 25km at the equator) to match with the LUH2 land use data resolution.

Historical land-use data for 2015 and projected land-use data for 2070 were obtained from the Land Use Harmonization 2 (LUH2) project at 0.25 degree spatial resolution[94,91]. The LUH2 data models changes in land use among twelve categories: primary forest, non-forested primary land, potentially forested secondary land, potentially non-forested secondary land, managed pasture, rangeland, cropland (four types), and urban land. To capture species' habitat preferences, we downloaded data for all 3,870 mammal species from the IUCN Habitat Classification Scheme (version 3.1) and mapped the 104 unique IUCN habitat classifications onto the twelve land use types present in the LUH2 dataset following Powers *et al.*[95] (Supplementary Table 1).

Finally, we downloaded global population projections from the SEDAC Global 1-km Downscaled Population Base Year and Projection Grids Based on the SSPs version 1.0[96], and selected the year 2070 for RCP 2.6 (see "Climate and land use futures"). These data are downscaled to 1km from a previous dataset at 7.5 arcminute resolution[97]. We aggregated 1 km grids up to 0.25 degree grids for compatibility with other layers, again using bilinear interpolation.

Additional data

A handful of smaller datasets were incidentally used throughout the study. These included the IUCN Red List, which was used to obtain species taxonomy, range maps, and habitat preferences[98]; the US Geological Survey Global Multi-resolution Terrain Elevation Data 2010 dataset),

which was used to derive a gridded elevation in meters at ∼25km resolution; and a literature-derived list of suspected hosts of Ebola virus[30].

Mapping species distributions

We developed species distribution models for a total of 3,870 species in this study, divided into two modeling pipelines based on data availability (ED Figures 9, 10).

Poisson point process models

For 3,088 species with at least 10 unique presence records, Poisson point process models (PPM), a method closely related to maximum entropy species distribution models (MaxEnt), were fit using regularized downweighted Poisson regression[99] with 20,000 background points, using the R package `glmnet`[100,101,100]. The spatial domain of predictions was chosen based on the continent(s) where a species occurred in their IUCN range map; as a final error check, species ranges were constrained to a 1,000 km buffer around their IUCN ranges. We trained species distribution models on current climate data using the WorldClim 2 data set[90], using the five previously-specified Bioclim variables.

To reduce the possibility of overfitting patterns due to spatial aggregation, we used spatially stratified cross validation. Folds were assigned by clustering records based on their coordinates and splitting the resulting dendrogram into 25 groups. These groups were then randomly assigned to five folds. (If species had fewer than 25 records, a smaller number of groups was used based on sample size, and these were split into five folds.) This flexible approach accounts for variation in the spatial scale of of aggregation among species by using the cluster analysis. By splitting into 25 groups initially (rather than 5) we obtain better environmental coverage (at least on average) within a fold and minimize the need to extrapolate for withheld predictions.

Linear (all species), quadratic (species with >100 records), and product (species with >200 records) features were used. The regularization parameter was determined based on 5-fold cross-validation with each fold, choosing a value 1 standard deviation below the minimum deviance[102]. This resulted in five models per species which were then combined in an unweighted ensemble. Continuous predictions of the ensemble were converted to binary presence/absence predictions by choosing a threshold based on the 5th percentile of the ensemble predictions at training presence locations.

When models were projected into the future, we limited extrapolation to 1 standard deviation beyond the data range of presence locations for each predictor. This decision balances a small amount of extrapolation based on patterns in a species niche with limiting the influence of monotonically increasing marginal responses, which can lead to statistically unsupported (and likely biologically unrealistic) responses to climate.

Range bagging models

For an additional 783 rare species (3 to 9 unique points on the 25 km grid), we produced species distribution models with a simpler range bagging algorithm, a stochastic hull-based method that can estimate climate niches from an ensemble of underfit models[103,104], and is therefore

well suited for smaller datasets. From the full collection of presence observations and environmental variables range-bagging proceeds by randomly sampling a subset of presences (proportion p) and a subset of environmental variables (d). From these, a convex hull around the subset of points is generated in environmental space. The hull is then projected onto the landscape with a location considered part of the species range if its environmental conditions fall within the estimate hull. The subsampling is replicated N times, generating N 'votes' for each cell on the landscape. One can then choose a threshold for the number of votes required to consider the cell as part of the species' range to generate the binary map used in our downstream analyses. Based on general guidelines in[103] we chose $p = 0.33$, $d = 2$, and $N = 100$. We then chose the voting threshold to be 0.165 (=0.33/2) because this implies that the cell is part of the range at least half the time for each subsample. Upon visual inspection, this generally lead to predictions that were very conservative about inferring that unsampled locations were part of a species distribution. The same environmental predictors and ecoregion-based domain selection rules were used for range bagging models as were used for the point process models discussed above. This hull-based approach is particularly valuable for poorly sampled species which may suffer from sampling bias because bias within niche limits has little effect on range estimates.

Model validation

PPM models performed well, with a mean test AUC under 5 fold cross-validation (using spatial clustering to reduce inflation) of 0.78 (s.d. 0.14). The mean partial AUC evaluated over a range of sensitivity relevant for SDM (0.8-0.95) was 0.81 (s.d. 0.09). The mean sensitivity of binary maps used to assess range overlap (based on the 5% training threshold used to make a binary map) was 0.90 (s.d. 0.08). Range bagging models were difficult to meaningfully evaluate because they were based on extremely small sample sizes (3-9). The mean training AUC (we did not perform cross-validation due to small sample size) was 0.96 (s.d. 0.09). The binary maps had perfect sensitivity (1) because the threshold used to make them was chosen sufficiently low to include the handful of known presences for each species. One way to assess how well we inferred the range for these species is to quantify how much of the range was estimated based on our models, based on the number of (10km) cells predicted to be part of the species range even when it was not observed there. The mean number of cells inferred to contain a presence was 254 (s.d. 503); however, the distribution is highly right skewed with a median of 90. This indicates that the range bagging models were typically relatively conservative about inferring ranges for poorly sampled species.

Habitat range and land use

To capture species' habitat preference, we collated data for all 3,870 mammal species from the IUCN Habitat Classification Scheme (version 3.1). We then mapped 104 unique IUCN habitat classifications onto the twelve land use types present in the LUH2 dataset. For 962 species, no habitat data was available, or no correspondence existed between a land type in the IUCN scheme and our land use data; for these species, land use filters were not used. Filtering based on habitat was done conservatively: species were allowed in current and future ranges to exist in a pixel if any non-zero percent was assigned a suitable habitat type; almost all pixels contain

multiple habitats. In some scenarios, human settlements cover at least some of a pixel for most of the world, allowing synanthropic species to persist throughout most of their climatically-suitable range. For those with habitat data, the average reduction in range from habitat filtering was 7.6% of pixels.

Refining the dataset

Of the 3,870 species for which we generated distribution models, 103 were aquatic mammals (cetaceans, sirenians, pinnipeds, and sea otters), and 382 were not present in the mammalian supertree that we used for phylogenetic data[105]. These species were excluded. Aquatic species were removed using a two-filter approach, by cross-referencing with Pantheria[106]. These results were verified by checking no species only had marine habitat use types (see 'Habitat range and land use'). We also excluded 246 monotremes and marsupials because the shape of the supertree prevented us from fitting satisfactory GAMM smooths to the phylogeny effect, leaving 3,139 non-marine placental mammals with associated phylogenetic data.

Predicting future species distributions

We modeled a total of 136 future scenarios, produced by the four paired climate-land use change pathways replicated across nine global climate models (with one, GFDL-ESM4, only available for two climate scenarios: RCP 2.6 and RCP 7.0; see below), modified by two optional filters on species ranges (habitat preferences and dispersal limits). The full matrix of possible scenarios captures a combination of scenario uncertainty about global change and epistemological uncertainty about how best to predict species' range shifts. By filtering possible future distributions based on climate, land use, and dispersal constraints, we aimed to maximize realism; our predictions were congruent with extensive prior literature on climate- and land use-driven range loss[107,108,95].

Climate and land use futures

We considered four possible scenarios for the year 2070 each based on a pairing of the Representative Concentration Pathways (RCPs) and the Shared Socioeconomic Pathways (SSPs). RCP numbers (e.g., 2.6 or 4.5) represent Watts per square meter of additional radiative forcing due to the greenhouse gas effect by the end of the century, while SSPs describe alternate possible pathways of socioeconomic development and demographic change. As pairs, SSP-RCP scenarios describe alternative futures for global socioeconomic and environmental change. Not all SSP-RCP scenario combinations in the "scenario matrix" are realistically possible[109]. For example, in the vast majority of integrative assessment models, decarbonization cannot be achieved fast enough in the SSP5 scenario to achieve RCP 2.6.

We used four SSP-RCP combinations: SSP1-RCP2.6, SSP2-RCP4.5, SSP3-RCP7.0, and SSP5-RCP8.5. We selected these four scenarios because they span a wide range of plausible global change futures, and serve as the basis for climate model projections in the Scenario Model Intercomparison Project for the newest generation of global climate models (CMIP6)[31]. SSP1-RCP2.6 is a scenario with low population growth, strong greenhouse gas mitigation and land

use change (especially an increase in global forest cover), which makes global warming likely less than 2°C above pre-industrial levels by 2100; SSP2-RCP4.5 has moderate land use change and greenhouse gas mitigation with global warming of around 2.5°C by 2100; SSP3-RCP7.0 has high population growth, substantial land use change (especially a decrease in global forest cover) and very weak greenhouse gas mitigation efforts with global warming of around 4°C by 2100; and SSP5-RCP8.5 is the highest warming scenario with less decrease in forest cover than SSP3 but more substantial increases in coal and other fossil fuel usage leading to more than 4°C warming by 2100[31,110,111,112].

Climate model uncertainty

To identify the contribution of climate model uncertainty and its propagation through our analysis, we used all nine selected GCMs from CMIP6 and produced multi-model averages for all main text figures. For all of the main text statistics, we present each multi-model mean with a standard deviation across the nine global climate models. We also compared the first encounters from the two models with the highest (CanESM5) and lowest (MIROC6) effective climate sensitivity in the available CMIP6 set on WorldClim (ED Figure 5)[92]. We also present the map of first encounters and novel viral sharing in each GCM run for each RCP, accounting for both climate and land use change, with the full dispersal and limited dispersal scenario, in Supplementary Figures 1-18.

Limiting dispersal capacity

Not all species can disperse to all environments, and not all species have equal dispersal capacity—in ways likely to covary with viral sharing properties. We follow a rule proposed by Schloss *et al.*[32], who described an approximate formula for mammal range shift capacity based on body mass and trophic position. For carnivores, the maximum distance traveled in a generation is given as $D = 40.7M^{0.81}$, where D is distance in kilometers and M is body mass in kilograms. For herbivores and omnivores, the maximum is estimated as $D = 3.31M^{0.65}$.

We used mammalian diet data from the EltonTraits database[113], and used the same cutoff as Schloss to identify carnivores as any species with 10% or less plants in their diet. We used body mass data from EltonTraits in the Schloss formula to estimate maximum generational dispersal, and converted estimates to annual maximum dispersal rates by dividing by generation length, as previously estimated by another comprehensive mammal dataset[114]. We multiply by 50 years and use the resulting distance as a buffer around the original range map, and constrain possible range shifts within that buffer. For 420 species with missing data in one of the required sources, we interpolated dispersal distance based on the closest relative in our supertree with a dispersal velocity estimate.

Qualified by the downsides of assuming full dispersal[115], we excluded bats from the assumed scaling of dispersal limitations. The original study by Schloss *et al.*[32] chose to omit bats entirely, and subsequent work has not proposed any alternative formula. Moreover, the Schloss formula performs notably poorly for bats: for example, it would assign the largest bat in our study, the Indian flying fox (*Pteropus giganteus*), a dispersal capacity lower than that of the gray dwarf hamster (*Cricetulus migratorius*). Bats were instead given full dispersal in all scenarios:

given significant evidence that some bat species regularly cover continental distances[46,47], and that isolation by distance is uncommon within many bats' ranges[49], we felt this was a defensible assumption for modeling purposes. Moving forward, the rapid range shifts already observed in many bat species (see main text) could provide an empirical reference point to fit a new allometric scaling curve (after standardizing those results for the studies' many different methodologies). A different set of functional traits likely govern the scaling of bat dispersal, chiefly the aspect ratio (length:width) of wings, which is a strong predictor of population genetic differentiation[49]. Migratory status would also be important to include as a predictor although here, we exclude information on long-distance migration for all species (due to a lack of any real framework for adding that information to species distribution models in the literature).

Explaining spatial patterns

To explore the geography of novel assemblages, we used linear models which predicted the number of first encounters (novel overlap of species pairs) at the 25km level ($N = 258,539$ grid cells). Explanatory variables included: richness (number of species inhabiting the grid cell in our predicted current ranges for the given scenario); elevation in meters (derived from the US Geological Survey Global Multi-resolution Terrain Elevation Data 2010 dataset); and the predominant land cover type for the grid cell. We simplified the classification scheme for land use types into five categories for these models (human settlement, cropland, rangeland and pasture, forest, and unforested wildland), and assigned pixels a single land use type based on the maximum probability from the land use scenarios. We fit a model for each scenario and pair of biological assumptions; because of the large effect bats had on the overall pattern, we retrained these models on subsets of encounters with and without a bat species involved. To help model fitting, we log(x+1)-transformed the response variable (number of overlaps in the pixel) and both continuous explanatory variables (meters of elevation above the lowest point and species richness). Because some elevation values were lower than 0 (i.e., below sea level), we treated elevation as meters above the lowest terrestrial point rather than meters above sea level to allow us to log-transform the data.

Viral sharing models

Generalized Additive Mixed Models

We used a previously-published model of the phylogeography of viral sharing patterns to make predictions of future viral sharing[18]. This model was based on an analysis of 510 viruses shared between 682 mammal species[3], and predicted the probability that a pair of mammal species will share a virus given their geographic range overlap and phylogenetic relatedness. The original study uncovered strong, nonlinear effects of spatial overlap and phylogenetic similarity in determining viral sharing probability, and simulating the unobserved global network using these effect estimates capitulated multiple macroecological patterns of viral sharing.

In the original study, a Generalized Additive Mixed Model (GAMM) was used to predict virus sharing as a binary variable, based on (1) geographic range overlap; (2) phylogenetic similarity; and (3) species identity as a multi-membership random effect. The phylogeographic

explanatory variables were obtained from two broadly available, low-resolution data sources: pairwise phylogenetic similarity was derived from a mammalian supertree previously modified for host-pathogen studies[105,3], with similarity defined as the inverse of the cumulative branch length between two species, scaled to between 0 and 1. Geographic overlap was defined as the area of overlap between two species' IUCN range maps, divided by their cumulative range size[116].

We first retrained the GAMMs from[18] on the pairwise overlap matrix of species distribution models generated for this study, so that present predictions would be comparable with future distributions. Of the 3,139 species in our reduced dataset, 544 had viral records in our viral sharing dataset and shared with at least one other mammal, and were used to retrain the GAMM from[18]. To check the performance of the GAMM, we predicted sharing patterns with a) only random effects, b) only fixed effects, and c) with both. To extend predictions to the the full set of mammals, we generated random effects for out-of-sample species by drawing from the fitted distribution of species-level effects. (Predicting without these random effects underestimates species variance, resulting in mean sharing of 0.02 rather than the observed 0.06). The mean sharing value across these predictions closely approximated observed sharing probability ($\sim$ 0.06).

Model validation and limits

Compared to the current viral sharing matrix, the model performs well with only fixed effects (AUC = 0.80) and extremely well with both fixed and random effects (AUC = 0.93). The model explained a very similar proportion of the deviance in viral sharing to that in Albery *et al.*[18] (44.5% and 44.8%, respectively).

In practice, several unpredictable but confounding factors could affect the reliability of this model as a forecasting tool, including temperature sensitivity of viral evolution in host jumps[80], or increased susceptibility of animals with poorer health in lower-quality habitat or unfavorable climates. Moreover, once viruses can produce an infection, their ability to transmit *within* a new species is an evolutionary race between mutation and recombination rates in viral genomes, host innate and adaptive immunity, virulence-related mortality, and legacy constraints of co-evolution with prior hosts and vectors[64,65]. But data cataloging these precise factors are hardly comprehensive for the hundreds of zoonotic viruses, let alone for the thousands of undescribed viruses in wildlife. Moreover, horizontal transmission is not necessary for spillover potential to be considered significant; for example, viruses like rabies or West Nile virus are not transmitted within human populations but humans are still noteworthy hosts.

Mapping opportunities for sharing

We used the GAMM effect estimates to predict viral sharing patterns across the 3,139 mammals with associated geographic range and phylogenetic data, for both the present and future scenarios. By comparing current and future sharing probabilities for each of the four global change scenarios, we estimated which geographic and taxonomic patterns of viral sharing would likely emerge. We separately examined patterns of richness, patterns of sharing probability, and their

change (i.e., future sharing probability - current sharing probability, giving the expected probability of a novel sharing event).

A subset of the mammals in our dataset were predicted to encounter each other for the first time during range shifts. For each of these pairwise first encounters, we extracted the area of overlap in every future scenario, and assigned each overlap a probability of sharing from the mean GAMM predictions and mapped the mean and cumulative probability of a new sharing event happening in a given geographic pixel.

Case study on Zaire ebolavirus

For a case study in possible significant cross-species transmission, we compiled a list of known hosts of Zaire ebolavirus (ZEBOV), a zoonosis with potentially high host breadth that has been known to cause wildlife die-offs, but has no known definitive reservoir. Hosts were taken from two sources: the training dataset on host-virus associations[3], and an additional dataset of filovirus testing in bats[30]. In the latter case, any bats that have been reported antibody positive or PCR-positive for ZEBOV were included. A total of 19 current "known hosts" were selected. We restricted our analysis to the 13 hosts from Africa, because there is no conclusive evidence that Zaire ebolavirus actively circulates outside Africa; although some bat species outside Africa have tested positive for antibodies to ZEBOV, this is likely due to cross-reactivity with other undiscovered filoviruses[117,118,30]. We used the 13 African hosts to predict possible first encounters in all scenarios (ED Figure 8), and mapped the current richness of ZEBOV hosts, the change in host richness by 2070, and the number of first encounters (Figure 3).

Overlap with human populations

To examine the possibility that hotspots of cross-species transmission would overlap with human populations, we used SEDAC's global population projections version 1.0 for the year 2070[96]. We aggregated these to native resolution, for each of the four SSP paired with the native RCP/SSP pairing for the species distribution models. In Figure 4 we present the population projections for SSP1, which pairs with RCP 2.6.

Acknowledgements

This paper is the culmination of several years of idea development and owes special thanks to many people, including the entire Bansal Lab, Laura Ward Alexander, Kevin Burgio, Eric Dougherty, Romain Garnier, Wayne Getz, Peta Hitchens, Christine Johnson, and Isabel Ott. We especially thank Laura Alexander for sharing bat filovirus testing sources used to compile the Ebola sub-network. Thanks are also extended to José Hidasi-Neto for publicly-available data visualization code. CJC was supported by the Georgetown Environment Initiative and the National Socio-Environmental Synthesis Center (SESYNC) under funding received from the National Science Foundation DBI-1639145. C.M. acknowledges funding from National Science Foundation grant DBI-1913673. EAE, KJO, and NR were supported by the United States Agency for International Development (USAID) Emerging Pandemic Threats PREDICT project

Author Contributions

CJC and GFA conceived the study. CM, CJC, and CHT developed species distribution models; GFA, EAE, KJO, and NR developed the generalized additive models. CJC, GFA, and CMZ integrated the predictions of species distributions and viral sharing patterns and designed visualizations. All authors contributed to the writing of the manuscript.

Figures

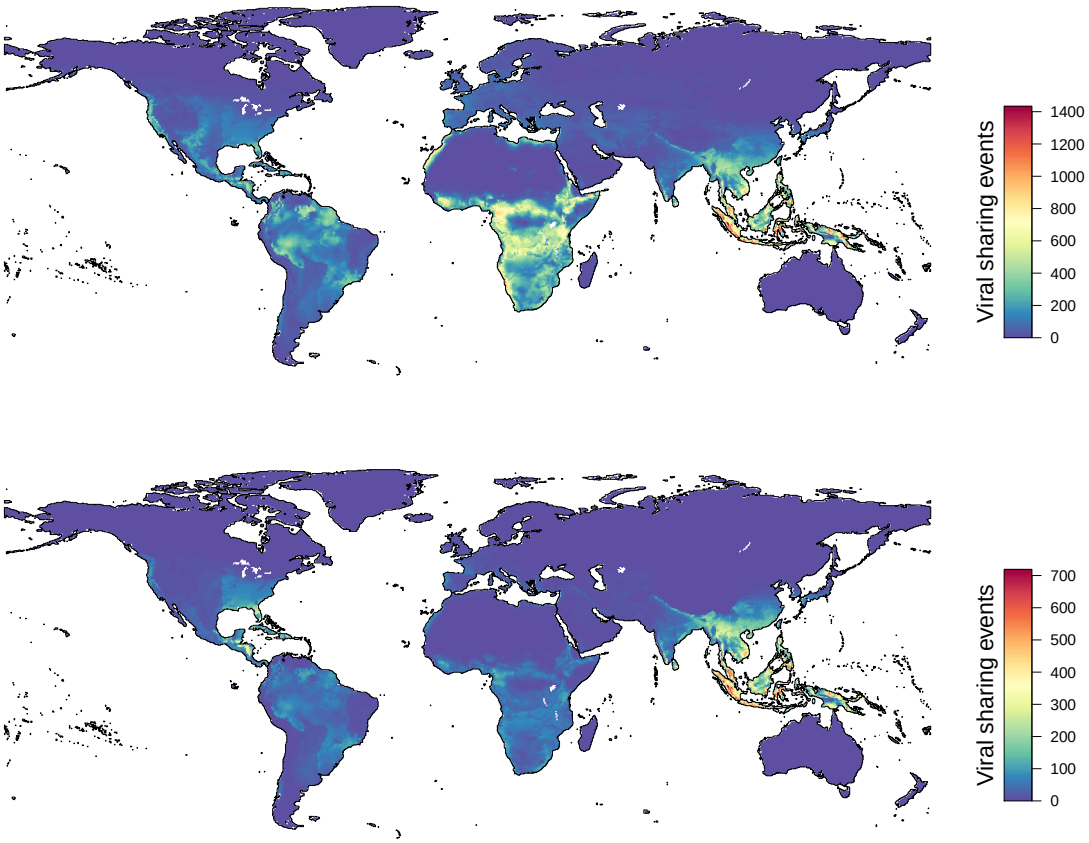

Figure 1: **Climate change will drive novel viral sharing among mammal species.** The projected number of novel viral sharing events among mammal species in 2070 based on host species geographic range shifts from climate change (RCP 2.6) and land use change (SSP1), without dispersal limits (A) and with dispersal limitation (B). Results are averaged across nine global climate models.

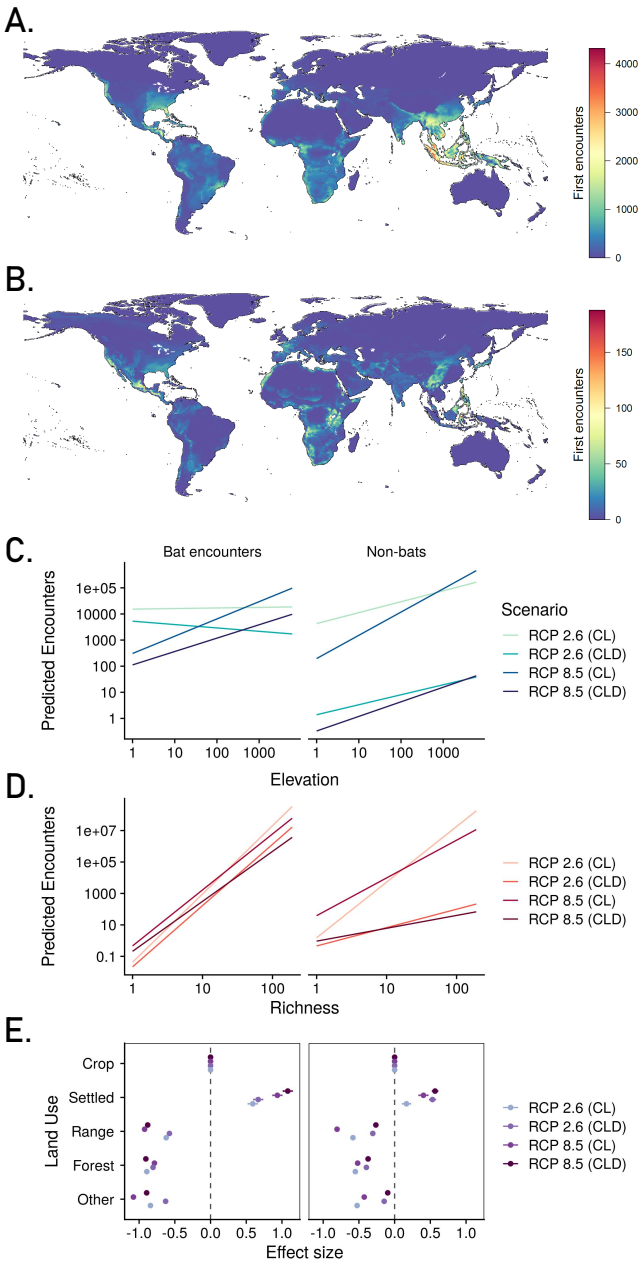

Figure 2: **Bats disproportionately drive future novel viral sharing.** The spatial pattern of first encounters differs among range-shifting mammal pairs including bat-bat and bat-nonbat encounters (A) and only encounters among non-bats (B). Using a linear model, we show that elevation (C), species richness (D), and land use (E) influence the number of new overlaps for bats and non-bats. Slopes for the elevation effect were generally steeply positive: a $\log_{10}$-increase in elevation was associated with between a 0.4-1.41 $\log_{10}$-increase in first encounters. Results are averaged across nine global climate models. Legends refer to scenarios: CL gives climate and land use change, while CLD add adds dispersal limits.

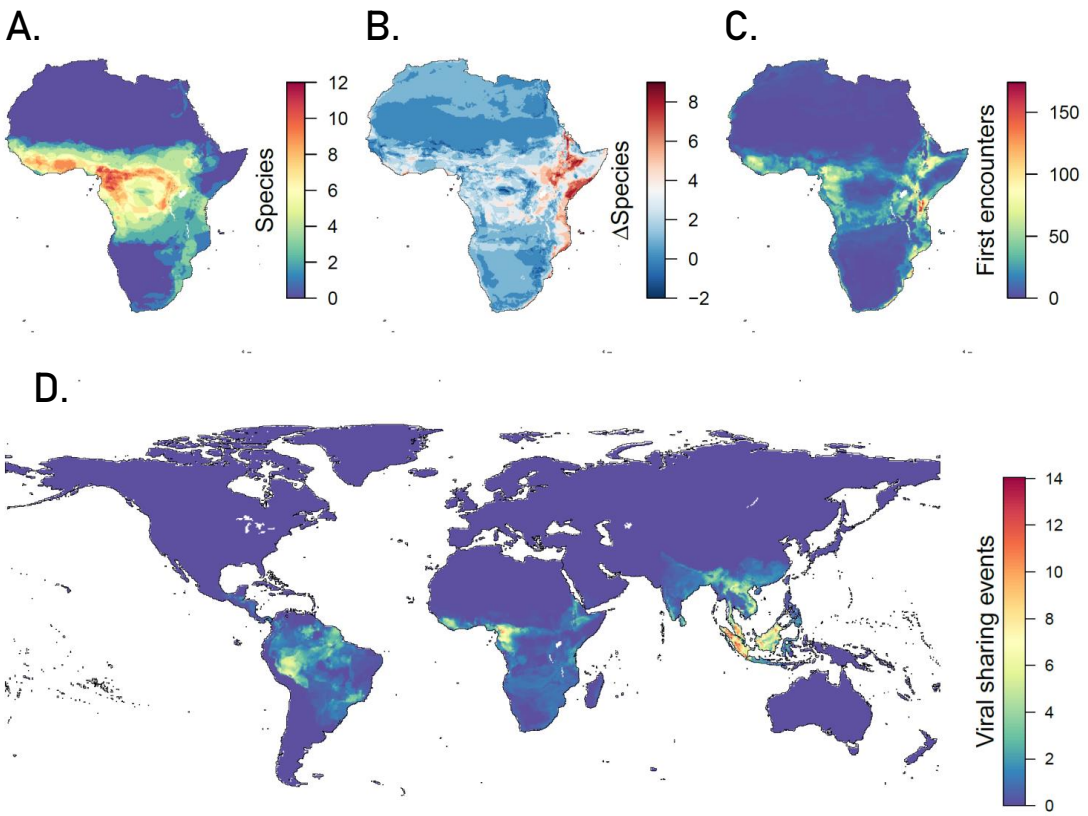

Figure 3: **Range expansions will expose naive hosts to zoonotic reservoirs.** (A) The predicted distribution of known African hosts of Zaire ebolavirus. (B) The change in richness of these hosts as a result of range shifts. (C) Projected first encounters with non-Ebola hosts. (D) Bat-primate first encounters are projected to occur globally, producing novel sharing events. Results are averaged across nine global climate models.

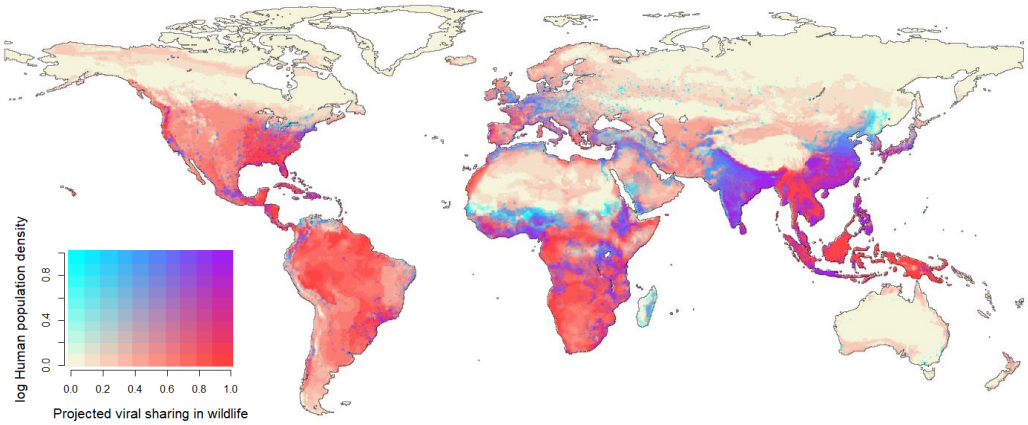

Figure 4: **Novel viral sharing events coincide with human population centers.** In 2070 (RCP 2.6; climate only), human population centers in equatorial Africa, south China and southeast Asia will overlap with projected hotspots of cross-species viral transmission in wildlife. (Both variables are linearly rescaled to 0 to 1.) Results are averaged across nine global climate models.

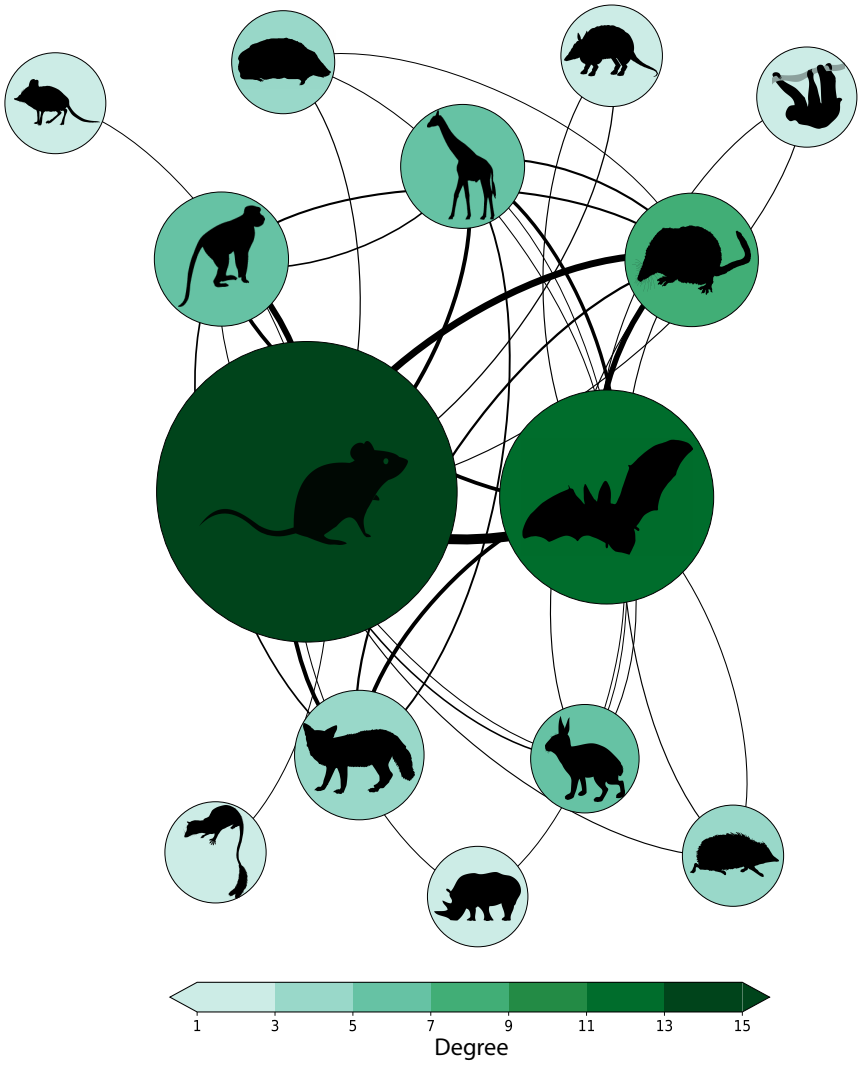

Extended Data Figure 1: **The mammal-virus network.** The present-day viral sharing network by mammal order inferred from modeled pairwise predictions of viral sharing probabilities. Edge width denotes the expected number of shared viruses (the sum of pairwise species-species viral sharing probabilities), with most sharing existing among the most speciose and closely-related groups. Edges shown in the network are the top 25% of links. Nodes are sized by total number of species in that order in the host-virus association dataset, color is scaled by degree.

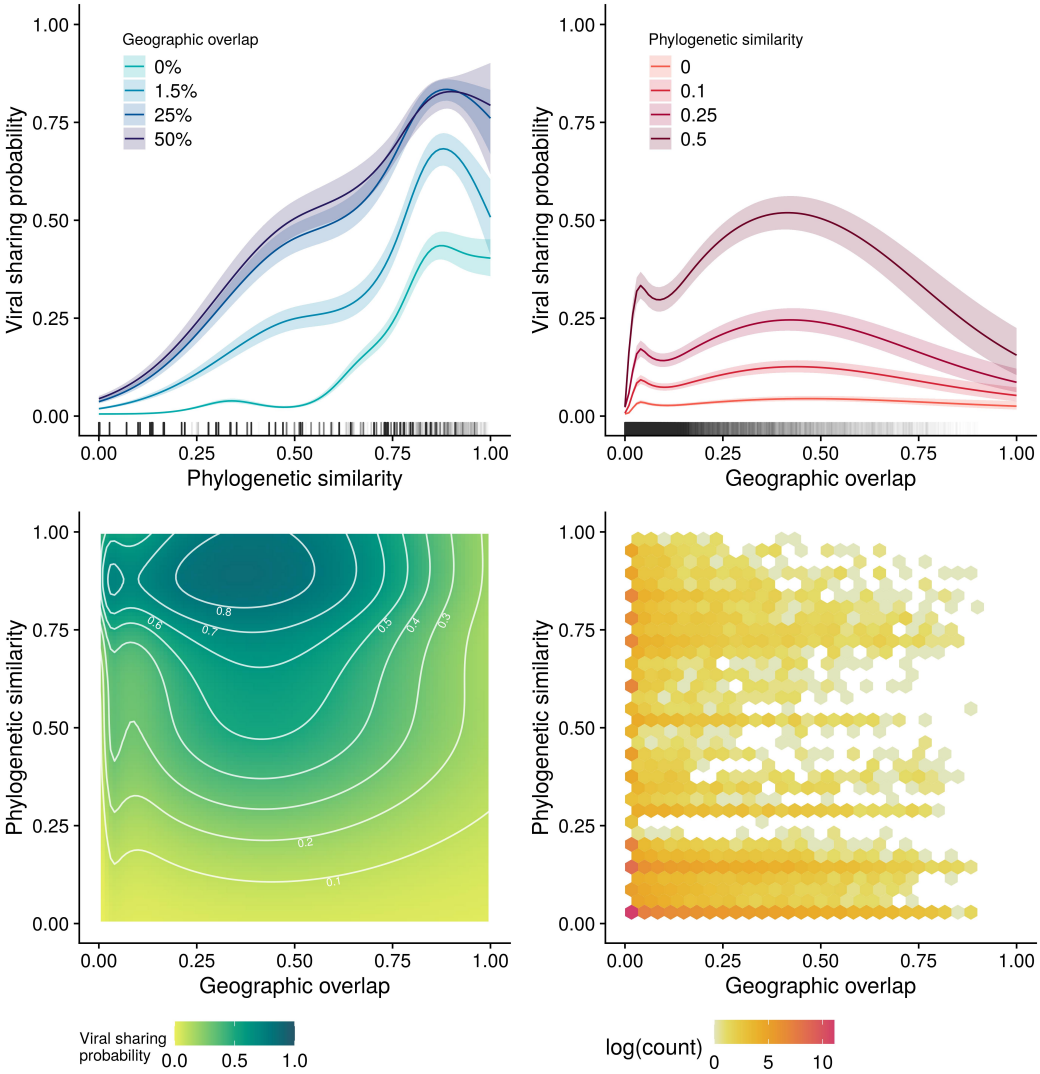

Extended Data Figure 2: **Predicted phylogeographic structure of viral sharing.** Phylogeographic prediction of viral sharing using a generalized additive mixed model. Viral sharing increases as a function of phylogenetic similarity (A) and geographic overlap (B), which have strong nonlinear interactions, shown in the contour map of joint effects (C). White contour lines denote 10% increments of sharing probability. Declines at high values of overlap may be an artefact of model structure and low sampling in the upper levels of geographic overlap, shown in a hexagonal bin chart of the raw data distribution (D).

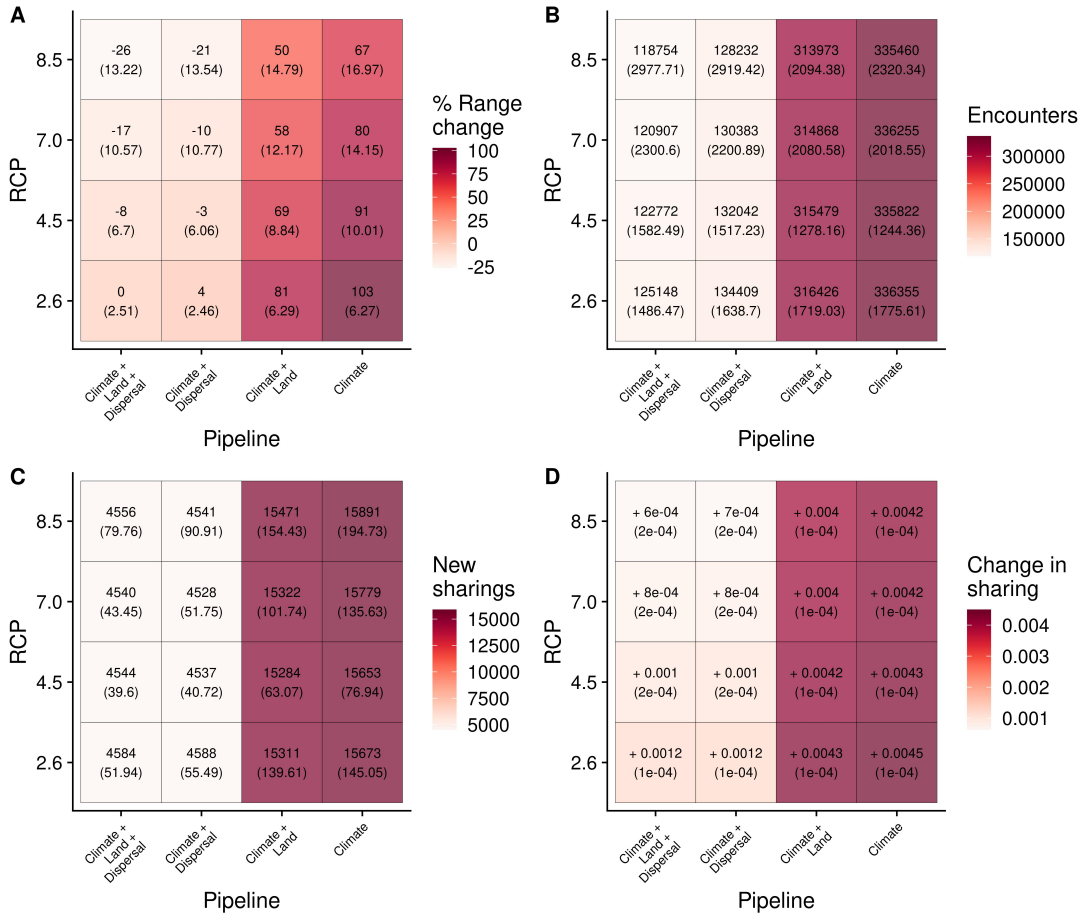

Extended Data Figure 3: **Outcomes by model formulation and climate change scenario.** Heatmaps displaying predicted changes across model formulations. (A) Range expansions were highest in non-dispersal-limited scenarios and in milder RCPs. (B) The number of predicted first encounters was higher in non-dispersal-limited scenarios and in milder RCPs. (C) The number of expected new viral sharing events was higher in non-dispersal-limited scenarios and in more severe RCPs. (D) The overall change in sharing probability (connectance) across the viral sharing network between the present day and the future scenarios; absolute change is minimal but positive across all scenarios, being greatest in non-dispersal-limited scenarios and in milder RCPs. Results are averaged across nine global climate models, with standard deviation indicated in parentheses underneath main statistics.

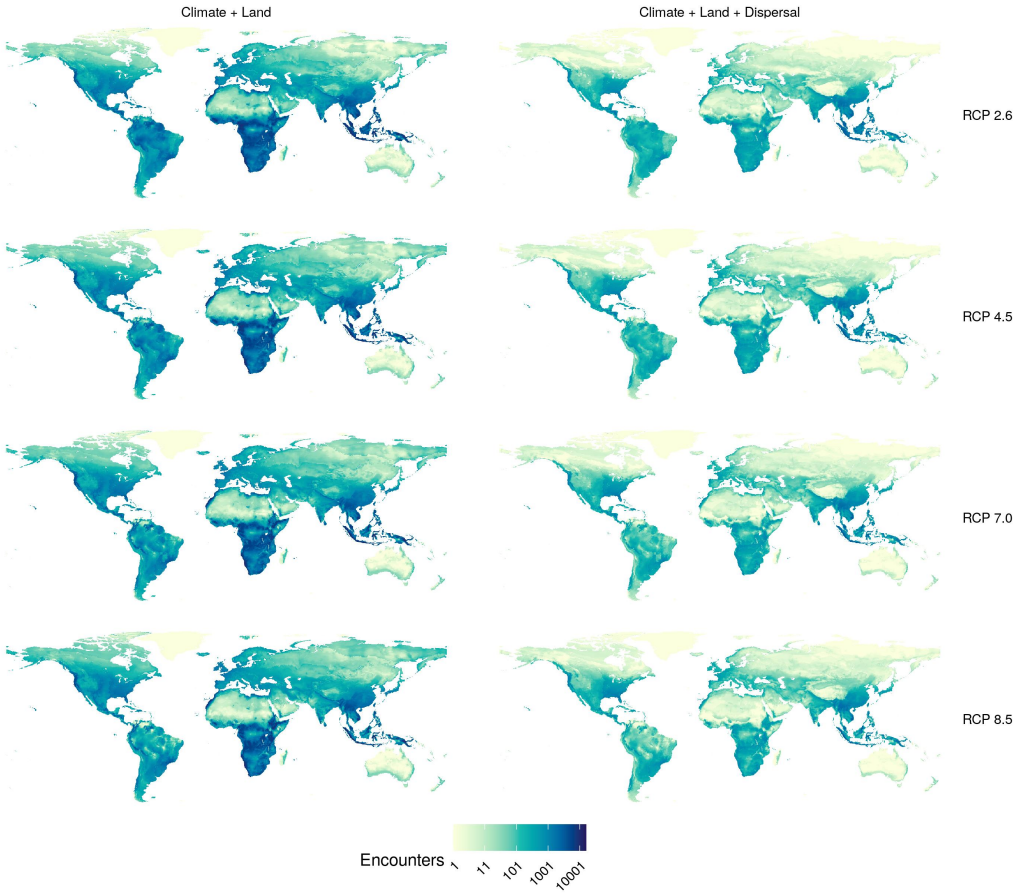

Extended Data Figure 4: **Geographic distribution of first encounters.** Predictions were carried out for four representative concentration pathways (RCPs), accounting for climate change and land use change, without (left) and with dispersal limits (right). Darker colours correspond to greater numbers of first encounters in the pixel. Results are averaged across nine global climate models.

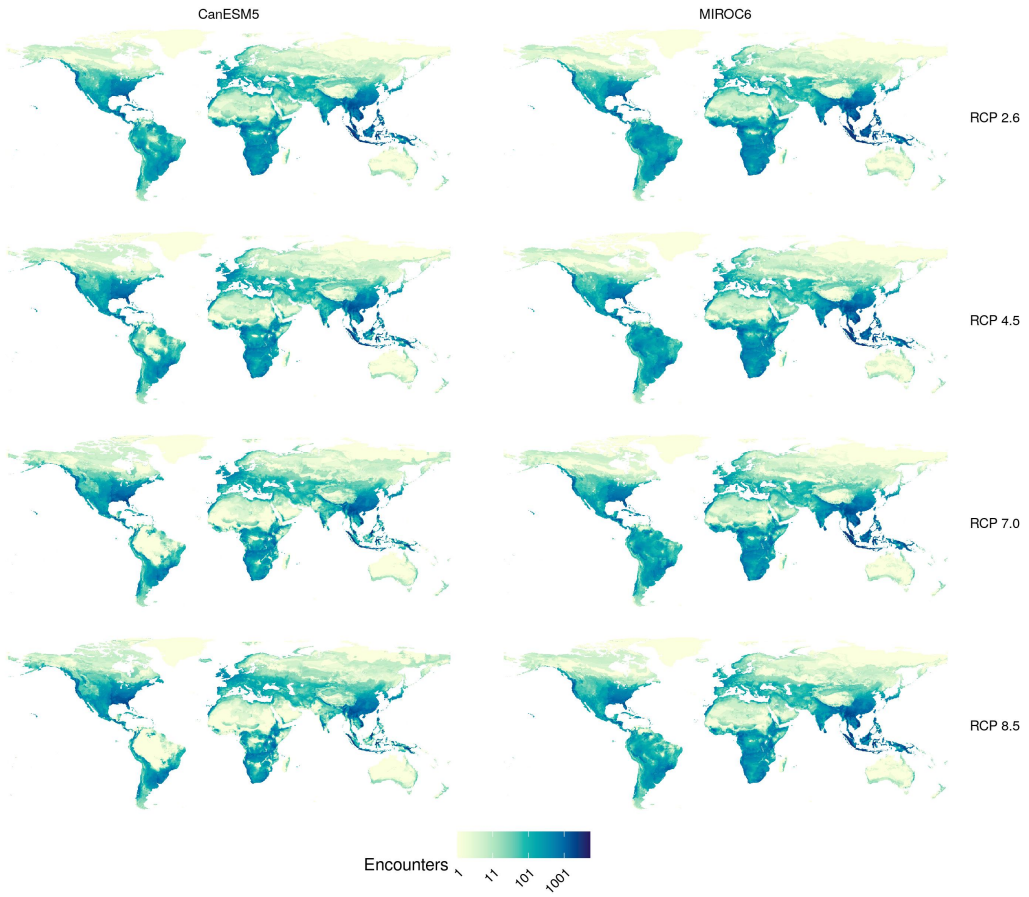

Extended Data Figure 5: **Geographic distribution of first encounters in two global climate models.** Predictions were carried out for four representative concentration pathways (RCPs), accounting for climate change and land use change through pairing with shared socioeconomic pathways (SSPs) as detailed in the Methods. The two models selected are those with the highest (CanESM5) and lowest (MIROC6) effective climate sensitivity in the available CMIP6 set on WorldClim[92]. Darker colours correspond to grater numbers of first encounters in the pixel.

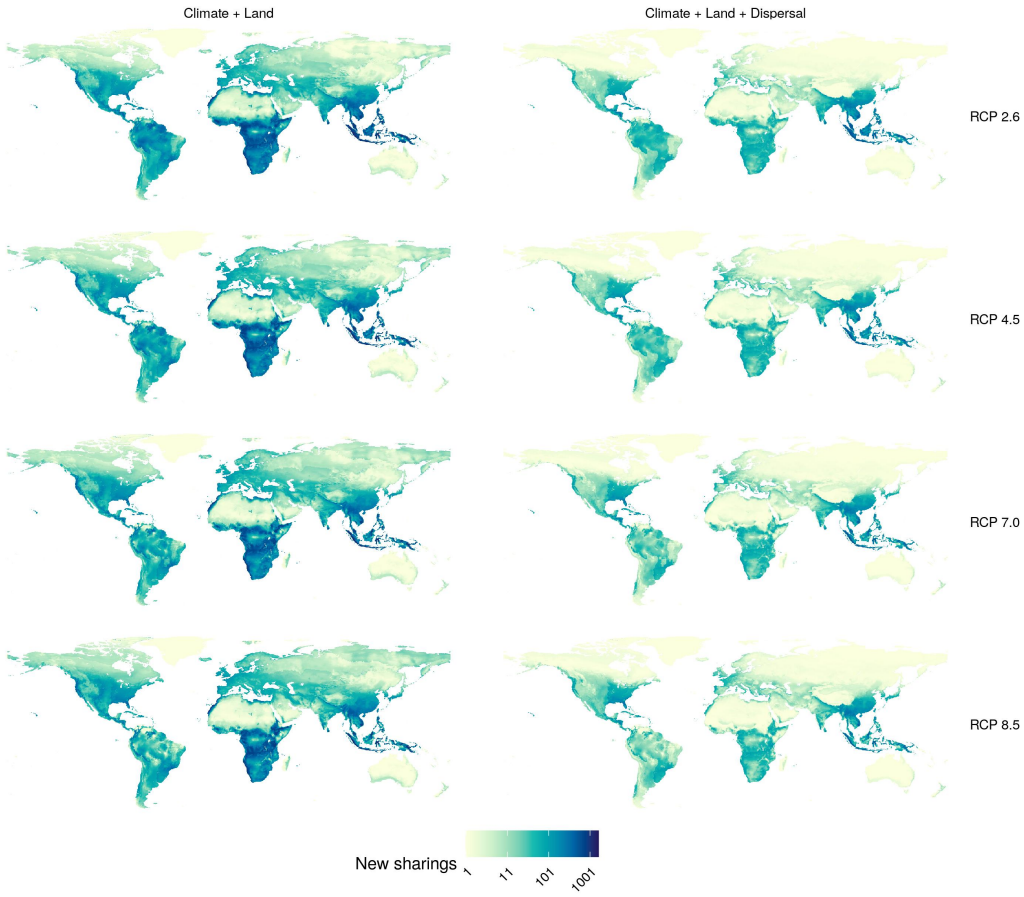

Extended Data Figure 6: **Geographic distribution of expected viral sharing events from first encounters.** Predictions were carried out for future distributions for four representative concentration pathways (RCPs), accounting for climate change and land use change, without (left) and with dispersal limits (right). Darker colours correspond to greater numbers of new viral sharing events in the pixel. Probability of new viral sharing was calculated by subtracting the species pair's present sharing probability from their sharing probability that our viral sharing GAMMs predicted. This probability was projected across the species pair's range intersection, and then summed across all novel species pairs in each pixel. Results are averaged across nine global climate models.

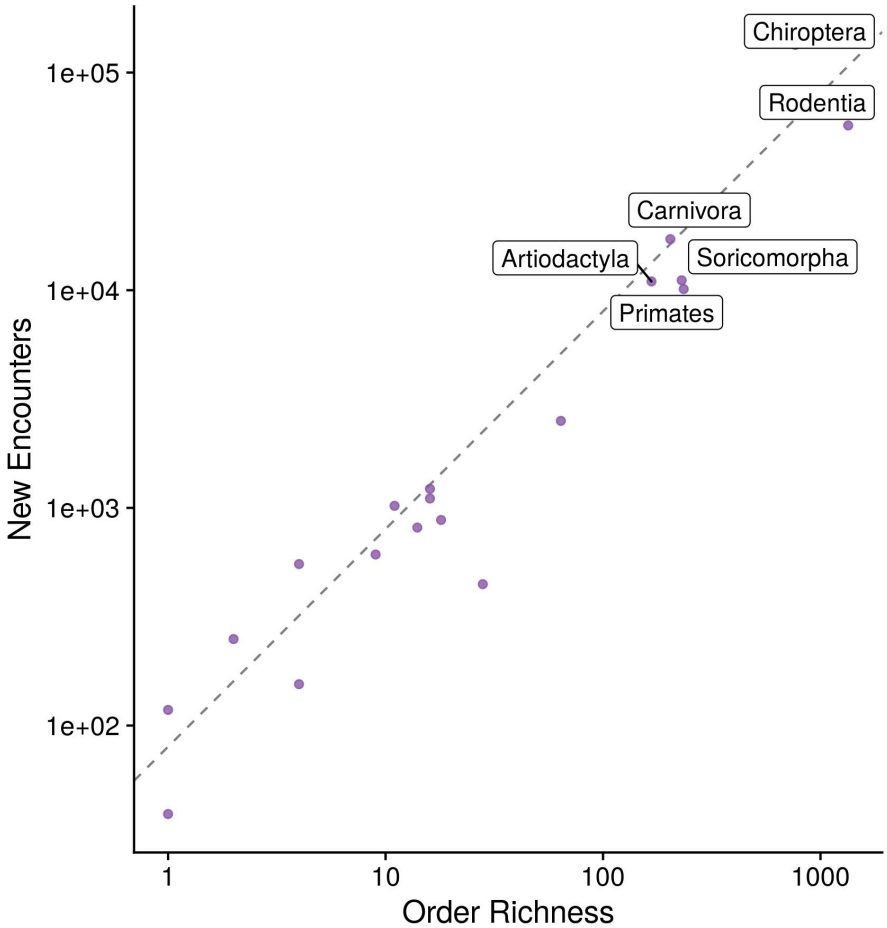

Extended Data Figure 7: **Order-level heterogeneity in first encounters.** Dispersal stratifies the number of first encounters (RCP 2.6 with all range filters), where some orders have more than expected at random, based on the mean number of first encounters and order size (line). Results are averaged across nine global climate models.

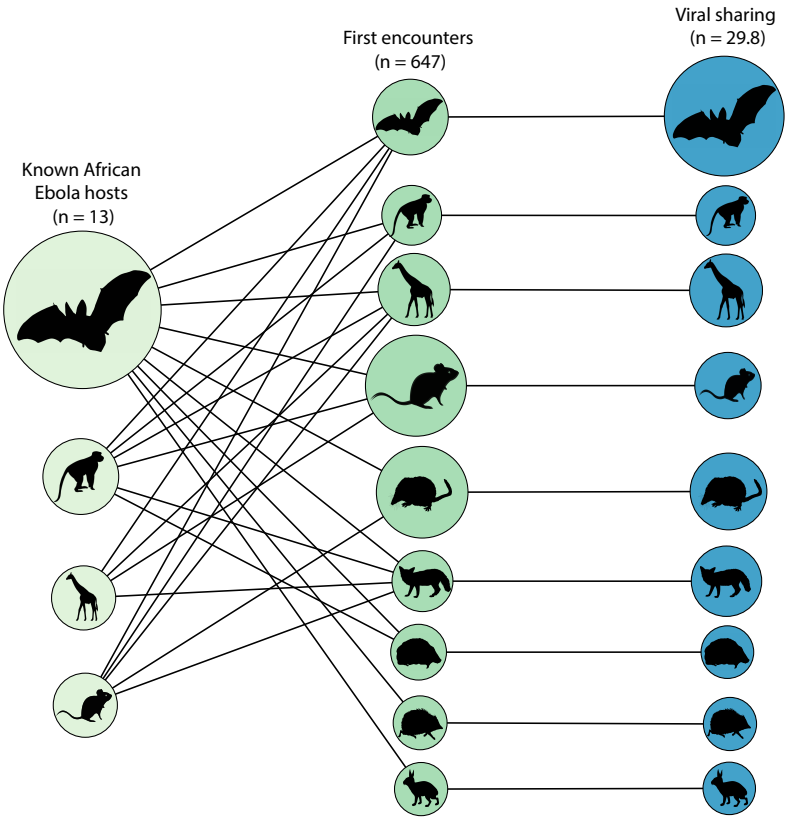

Extended Data Figure 8: **Projected viral sharing from suspected Ebola reservoirs is dominated by bats.** Node size is proportional to (left) the number of suspected Ebola host species in each order, which connect to (middle) first encounters with potentially naive host species; and (right) the number of projected viral sharing events in each receiving group. (Node size denotes proportions out of 100% within each column total.) While Ebola hosts will encounter a much wider taxonomic range of mammal groups than current reservoirs, the vast majority of viral sharing will occur disproportionately in bats.

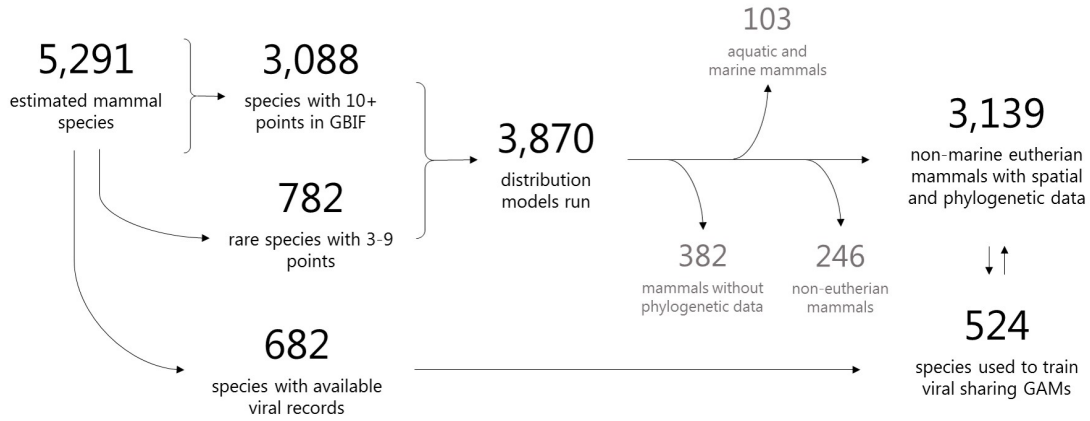

Extended Data Figure 9: **Data processing workflow.** Summary of species inclusion across the modeling pipeline for species distributions and viral sharing models. The final analyses in the main text use 3,139 species of placental mammals across all scenarios.

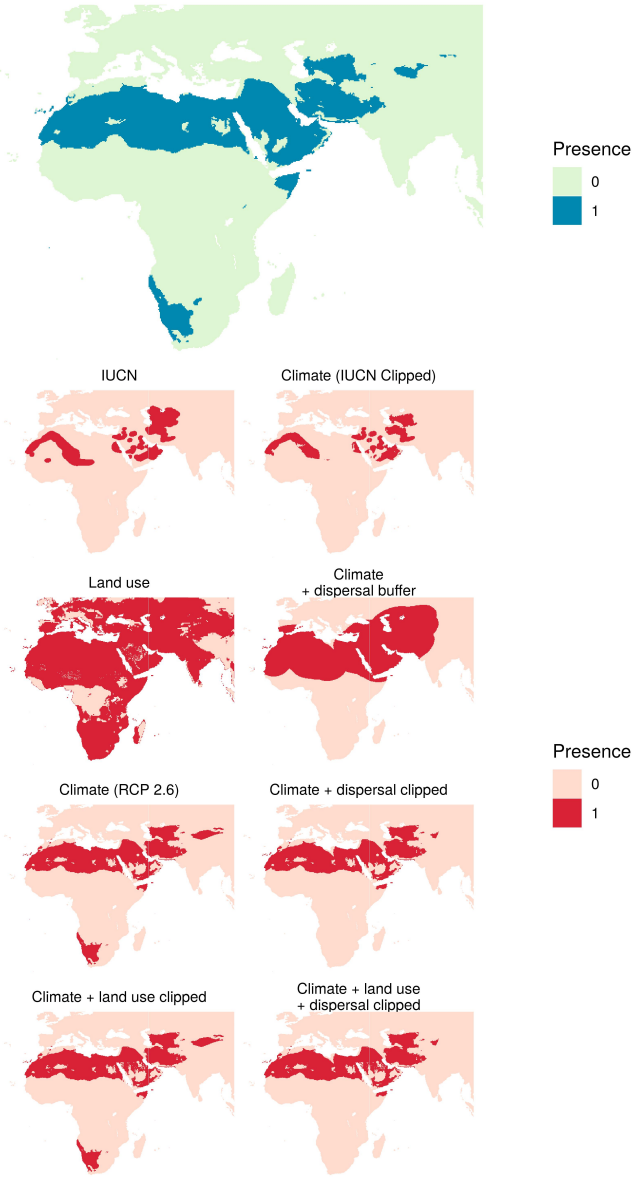

Extended Data Figure 10: **Species distribution modeling workflow for a single species.** A focal species (the sand cat, *Felis margarita*) is displayed as an illustrative example. The present day climate prediction (top left) was clipped to the same continent according to the IUCN distribution (top right). This was then clipped according to *Cervus elaphus* land use (second row, left). The known dispersal distance of the red deer was used to buffer the climate distribution (second row, right). The future distribution predictions (RCP 2.6 shown as an example) are displayed in the bottom four panels, for each of the four pipelines: only climate (third row, left); climate + dispersal clip (third row, right); climate + land use clip (bottom row, left) and climate + land use + dispersal clip (bottom row, right). The four distributions clearly display the limiting effect of the dispersal filter (bottom right panels) in reducing the probability of novel species interactions (bottom left panels). The land use clip had little effect on this species as the entire distribution area was habitable for the red deer.

References

1. Carlson, C. J, Zipfel, C. M, Garnier, R, & Bansal, S. (2019) Global estimates of mammalian viral biodiversity accounting for host sharing. *Nature Ecology and Evolution* **3**, 1070–1075.

2. Carroll, D, Daszak, P, Wolfe, N. D, Gao, G. F, Morel, C. M, Morzaria, S, Pablos-Méndez, A, Tomori, O, & Mazet, J. A. (2018) The global virome project. *Science* **359**, 872–874.

3. Olival, K. J, Hosseini, P. R, Zambrana-Torrelio, C, Ross, N, Bogich, T. L, & Daszak, P. (2017) Host and viral traits predict zoonotic spillover from mammals. *Nature* **546**, 646.

4. Altizer, S, Ostfeld, R. S, Johnson, P. T, Kutz, S, & Harvell, C. D. (2013) Climate change and infectious diseases: from evidence to a predictive framework. *Science* **341**, 514–519.

5. Cleaveland, S, Haydon, D, & Taylor, L. (2007) Overviews of pathogen emergence: which pathogens emerge, when and why? *Wildlife and Emerging Zoonotic Diseases: The Biology, Circumstances and Consequences of Cross-Species Transmission* pp. 85–111.

6. Parrish, C. R, Holmes, E. C, Morens, D. M, Park, E.-C, Burke, D. S, Calisher, C. H, Laughlin, C. A, Saif, L. J, & Daszak, P. (2008) Cross-species virus transmission and the emergence of new epidemic diseases. *Microbiology and Molecular Biology Reviews* **72**, 457–470.

7. Woolhouse, M. E, Haydon, D. T, & Antia, R. (2005) Emerging pathogens: the epidemiology and evolution of species jumps. *Trends in Ecology & Evolution* **20**, 238–244.

8. Hoberg, E. P & Brooks, D. R. (2015) Evolution in action: climate change, biodiversity dynamics and emerging infectious disease. *Philosophical Transactions of the Royal Society B: Biological Sciences* **370**, 20130553.

9. Burrows, M. T, Schoeman, D. S, Richardson, A. J, Molinos, J. G, Hoffmann, A, Buckley, L. B, Moore, P. J, Brown, C. J, Bruno, J. F, Duarte, C. M, et al. (2014) Geographical limits to species-range shifts are suggested by climate velocity. *Nature* **507**, 492.

10. Chen, I.-C, Hill, J. K, Ohlemüller, R, Roy, D. B, & Thomas, C. D. (2011) Rapid range shifts of species associated with high levels of climate warming. *Science* **333**, 1024–1026.

11. Carlson, C. J, Burgio, K. R, Dougherty, E. R, Phillips, A. J, Bueno, V. M, Clements, C. F, Castaldo, G, Dallas, T. A, Cizauskas, C. A, Cumming, G. S, et al. (2017) Parasite biodiversity faces extinction and redistribution in a changing climate. *Science Advances* **3**, e1602422.

12. Jones, K. E, Patel, N. G, Levy, M. A, Storeygard, A, Balk, D, Gittleman, J. L, & Daszak, P. (2008) Global trends in emerging infectious diseases. *Nature* **451**, 990.

13. Plowright, R. K, Parrish, C. R, McCallum, H, Hudson, P. J, Ko, A. I, Graham, A. L, & Lloyd-Smith, J. O. (2017) Pathways to zoonotic spillover. *Nature Reviews Microbiology* **15**, 502.

14. Wolfe, N. D, Dunavan, C. P, & Diamond, J. (2007) Origins of major human infectious diseases. *Nature* **447**, 279.

15. Lloyd-Smith, J. O, George, D, Pepin, K. M, Pitzer, V. E, Pulliam, J. R, Dobson, A. P, Hudson, P. J, & Grenfell, B. T. (2009) Epidemic dynamics at the human-animal interface. *Science* **326**, 1362–1367.

16. Gould, S. J & Lewontin, R. C. (1979) The spandrels of San Marco and the Panglossian paradigm: a critique of the adaptationist programme. *Proceedings of the Royal Society of London. Series B: Biological Sciences* **205**, 581–598.

17. Alexander, K. A, Carlson, C. J, Lewis, B. L, Getz, W. M, Marathe, M. V, Eubank, S. G, Sanderson, C. E, & Blackburn, J. K. (2018) The ecology of pathogen spillover and disease emergence at the human-wildlife-environment interface. *The Connections Between Ecology and Infectious Disease* pp. 267–298.

18. Albery, G. F, Eskew, E. A, Ross, N, & Olival, K. J. (2019) Predicting the global mammalian viral sharing network using phylogeography. *bioRxiv* p. 732255.

19. Faria, N. R, Suchard, M. A, Rambaut, A, Streicker, D. G, & Lemey, P. (2013) Simultaneously reconstructing viral cross-species transmission history and identifying the underlying constraints. *Philosophical Transactions of the Royal Society B: Biological Sciences* **368**, 20120196.

20. Dougherty, E. R, Seidel, D. P, Carlson, C. J, Spiegel, O, & Getz, W. M. (2018) Going through the motions: incorporating movement analyses into disease research. *Ecology Letters* **21**, 588–604.

21. Sun, B, Jia, L, Liang, B, Chen, Q, & Liu, D. (2018) Phylogeography, transmission, and viral proteins of Nipah virus. *Virologica Sinica* **33**, 385–393.

22. Huang, S, Bininda-Emonds, O. R, Stephens, P. R, Gittleman, J. L, & Altizer, S. (2014) Phylogenetically related and ecologically similar carnivores harbour similar parasite assemblages. *Journal of Animal Ecology* **83**, 671–680.

23. Davies, T. J & Pedersen, A. B. (2008) Phylogeny and geography predict pathogen community similarity in wild primates and humans. *Proceedings of the Royal Society B: Biological Sciences* **275**, 1695–1701.

24. Farrell, M. J & Davies, T. J. (2019) Disease mortality in domesticated animals is predicted by host evolutionary relationships. *Proceedings of the National Academy of Sciences* **116**, 7911–7915.

25. Longdon, B, Brockhurst, M. A, Russell, C. A, Welch, J. J, & Jiggins, F. M. (2014) The evolution and genetics of virus host shifts. *PLoS Pathogens* **10**, e1004395.

26. Streicker, D. G, Turmelle, A. S, Vonhof, M. J, Kuzmin, I. V, McCracken, G. F, & Rupprecht, C. E. (2010) Host phylogeny constrains cross-species emergence and establishment of rabies virus in bats. *Science* **329**, 676–679.

27. Allen, T, Murray, K. A, Zambrana-Torrelio, C, Morse, S. S, Rondinini, C, Di Marco, M, Breit, N, Olival, K. J, & Daszak, P. (2017) Global hotspots and correlates of emerging zoonotic diseases. *Nature Communications* **8**, 1124.

28. Johnson, C. K, Hitchens, P. L, Evans, T. S, Goldstein, T, Thomas, K, Clements, A, Joly, D. O, Wolfe, N. D, Daszak, P, Karesh, W. B, et al. (2015) Spillover and pandemic properties of zoonotic viruses with high host plasticity. *Scientific Reports* **5**, 14830.

29. Han, B. A, Kramer, A. M, & Drake, J. M. (2016) Global patterns of zoonotic disease in mammals. *Trends in Parasitology* **32**, 565–577.

30. Han, B. A, Schmidt, J. P, Alexander, L. W, Bowden, S. E, Hayman, D. T, & Drake, J. M. (2016) Undiscovered bat hosts of filoviruses. *PLoS Neglected Tropical Diseases* **10**, e0004815.

31. O'Neill, B. C, Tebaldi, C, Van Vuuren, D. P, Eyring, V, Friedlingstein, P, Hurtt, G, Knutti, R, Kriegler, E, Lamarque, J.-F, Lowe, J, et al. (2016) The scenario model intercomparison project (scenariomip) for cmip6. *Geoscientific Model Development* **9**, 3461–3482.

32. Schloss, C. A, Nuñez, T. A, & Lawler, J. J. (2012) Dispersal will limit ability of mammals to track climate change in the western hemisphere. *Proceedings of the National Academy of Sciences* **109**, 8606–8611.

33. Loarie, S. R, Duffy, P. B, Hamilton, H, Asner, G. P, & Field, C. B. (2009) The velocity of climate change. *Nature* **462**, 1052–1055.

34. Hickling, R, Roy, D. B, Hill, J. K, Fox, R, & Thomas, C. D. (2006) The distributions of a wide range of taxonomic groups are expanding polewards. *Global Change Biology* **12**, 450–455.

35. Mason, S. C, Palmer, G, Fox, R, Gillings, S, Hill, J. K, Thomas, C. D, & Oliver, T. H. (2015) Geographical range margins of many taxonomic groups continue to shift polewards. *Biological Journal of the Linnean Society* **115**, 586–597.

36. Bebber, D. P, Ramotowski, M. A, & Gurr, S. J. (2013) Crop pests and pathogens move polewards in a warming world. *Nature Climate Change* **3**, 985.

37. Davidson, R, Simard, M, Kutz, S. J, Kapel, C. M, Hamnes, I. S, & Robertson, L. J. (2011) Arctic parasitology: why should we care? *Trends in Parasitology* **27**, 239–245.

38. Hoberg, E. P, Cook, J, Agosta, S, Boeger, W, Galbreath, K, Laaksonen, S, Kutz, S, & Brooks, D. (2017) Arctic systems in the quaternary: ecological collision, faunal mosaics and the consequences of a wobbling climate. *Journal of Helminthology* **91**, 409–421.

39. Colwell, R. K, Brehm, G, Cardelús, C. L, Gilman, A. C, & Longino, J. T. (2008) Global warming, elevational range shifts, and lowland biotic attrition in the wet tropics. *Science* **322**, 258–261.

40. Sales, L, Ribeiro, B. R, Chapman, C. A, & Loyola, R. (2020) Multiple dimensions of climate change on the distribution of amazon primates. *Perspectives in Ecology and Conservation*.

41. Trisos, C. H, Merow, C, & Pigot, A. L. (2020) The projected timing of abrupt ecological disruption from climate change. *Nature* **580**, 496–501.

42. Newbold, T. (2018) Future effects of climate and land-use change on terrestrial vertebrate community diversity under different scenarios. *Proceedings of the Royal Society B: Biological Sciences* **285**, 20180792.

43. Pauchard, A, Milbau, A, Albihn, A, Alexander, J, Burgess, T, Daehler, C, Englund, G, Essl, F, Evengård, B, Greenwood, G. B, et al. (2016) Non-native and native organisms moving into high elevation and high latitude ecosystems in an era of climate change: new challenges for ecology and conservation. *Biological Invasions* **18**, 345–353.

44. Atkinson, C. T & LaPointe, D. A. (2009) Introduced avian diseases, climate change, and the future of hawaiian honeycreepers. *Journal of Avian Medicine and Surgery* **23**, 53–63.

45. Pedersen, A. B & Davies, T. J. (2009) Cross-species pathogen transmission and disease emergence in primates. *EcoHealth* **6**, 496–508.

46. Peel, A. J, Sargan, D. R, Baker, K. S, Hayman, D. T, Barr, J. A, Crameri, G, Suu-Ire, R, Broder, C. C, Lembo, T, Wang, L.-F, et al. (2013) Continent-wide panmixia of an African fruit bat facilitates transmission of potentially zoonotic viruses. *Nature Communications* **4**, 2770.

47. Riesle-Sbarbaro, S. A, Amponsah-Mensah, K, De Vries, S, Nicolas, V, Lalis, A, Suu-Ire, R, Cunningham, A. A, Wood, J. L, & Sargan, D. R. (2018) The Gambian epauletted fruit bat shows increased genetic divergence in the Ethiopian highlands and in an area of rapid urbanization. *Ecology and Evolution* **8**, 12803–12820.

48. Wu, J. (2016) Detection and attribution of the effects of climate change on bat distributions over the last 50 years. *Climatic Change* **134**, 681–696.

49. Olival, K. (2012) Evolutionary and ecological correlates of population genetic structure in bats. *Evolutionary history of bats fossils, molecules and morphology* pp. 267–316.

50. Olival, K. J, Latinne, A, Islam, A, Epstein, J. H, Hersch, R, Engstrand, R. C, Gurley, E. S, Amato, G, Luby, S. P, & Daszak, P. (2019) Population genetics of fruit bat reservoir informs the dynamics, distribution and diversity of Nipah virus. *Molecular Ecology* p. in press.

51. Ancillotto, L, Santini, L, Ranc, N, Maiorano, L, & Russo, D. (2016) Extraordinary range expansion in a common bat: the potential roles of climate change and urbanisation. *The Science of Nature* **103**, 15.

52. Ancillotto, L, Budinski, I, Nardone, V, Di Salvo, I, Della Corte, M, Bosso, L, Conti, P, & Russo, D. (2018) What is driving range expansion in a common bat? hints from thermoregulation and habitat selection. *Behavioural Processes* **157**, 540–546.

53. Geluso, K, Mollhagen, T. R, Tigner, J. M, & Bogan, M. A. (2005) Westward expansion of the eastern pipistrelle (*Pipistrellus subflavus*) in the United States, including new records from New Mexico, South Dakota, and Texas. *Western North American Naturalist* **65**, 12.

54. Kurta, A, Winhold, L, Whitaker, J. O, & Foster, R. (2007) Range expansion and changing abundance of the eastern pipistrelle (Chiroptera: Vespertilionidae) in the central Great Lakes region. *The American Midland Naturalist* **157**, 404–412.

55. Lundy, M, Montgomery, I, & Russ, J. (2010) Climate change-linked range expansion of Nathusius' pipistrelle bat, *Pipistrellus nathusii* (Keyserling & Blasius, 1839). *Journal of Biogeography* **37**, 2232–2242.

56. McCracken, G. F, Bernard, R. F, Gamba-Rios, M, Wolfe, R, Krauel, J. J, Jones, D. N, Russell, A. L, & Brown, V. A. (2018) Rapid range expansion of the Brazilian free-tailed bat in the southeastern United States, 2008–2016. *Journal of Mammalogy* **99**, 312–320.

57. Roberts, B. J, Catterall, C. P, Eby, P, & Kanowski, J. (2012) Latitudinal range shifts in Australian flying-foxes: A re-evaluation. *Austral Ecology* **37**, 12–22.

58. Uhrin, M, Hüttmeir, U, Kipson, M, Estók, P, Sachanowicz, K, Bücs, S, Karapandža, B, Paunović, M, Presetnik, P, Bashta, A.-T, et al. (2016) Status of Savi's pipistrelle *Hypsugo savii* (Chiroptera) and range expansion in Central and south-eastern Europe: a review. *Mammal Review* **46**, 1–16.

59. Brook, C. E & Dobson, A. P. (2015) Bats as 'special' reservoirs for emerging zoonotic pathogens. *Trends in Microbiology* **23**, 172–180.

60. Luis, A. D, Hayman, D. T, O'Shea, T. J, Cryan, P. M, Gilbert, A. T, Pulliam, J. R, Mills, J. N, Timonin, M. E, Willis, C. K, Cunningham, A. A, et al. (2013) A comparison of bats and rodents as reservoirs of zoonotic viruses: are bats special? *Proceedings of the Royal Society B: Biological Sciences* **280**, 20122753.

61. Olival, K. J, Weekley, C. C, & Daszak, P. (2015) Are bats really 'special' as viral reservoirs? what we know and need to know. *Bats and Viruses* pp. 281–294.

62. Wang, L.-F, Walker, P. J, & Poon, L. L. (2011) Mass extinctions, biodiversity and mitochondrial function: are bats 'special' as reservoirs for emerging viruses? *Current Opinion in Virology* **1**, 649–657.

63. Mollentze, N & Streicker, D. G. (2020) Viral zoonotic risk is homogenous among taxonomic orders of mammalian and avian reservoir hosts. *Proceedings of the National Academy of Sciences* **117**, 9423–9430.

64. Geoghegan, J. L, Senior, A. M, Di Giallonardo, F, & Holmes, E. C. (2016) Virological factors that increase the transmissibility of emerging human viruses. *Proceedings of the National Academy of Sciences* **113**, 4170–4175.

65. Walker, J. W, Han, B. A, Ott, I. M, & Drake, J. M. (2018) Transmissibility of emerging viral zoonoses. *PloS One* **13**, e0206926.

66. Sharp, P. M & Hahn, B. H. (2011) Origins of hiv and the aids pandemic. *Cold Spring Harbor perspectives in medicine* **1**, a006841.

67. Cui, J, Li, F, & Shi, Z.-L. (2019) Origin and evolution of pathogenic coronaviruses. *Nature Reviews Microbiology* **17**, 181–192.

68. Pigott, D. M, Millear, A. I, Earl, L, Morozoff, C, Han, B. A, Shearer, F. M, Weiss, D. J, Brady, O. J, Kraemer, M. U, Moyes, C. L, et al. (2016) Updates to the zoonotic niche map of Ebola virus disease in Africa. *Elife* **5**, e16412.

69. Bermejo, M, Rodríguez-Teijeiro, J. D, Illera, G, Barroso, A, Vilà, C, & Walsh, P. D. (2006) Ebola outbreak killed 5000 gorillas. *Science* **314**, 1564–1564.

70. Hayman, D. T. (2019) African primates: Likely victims, not reservoirs, of ebolaviruses. *The Journal of Infectious Diseases*.

71. Goldstein, T, Anthony, S. J, Gbakima, A, Bird, B. H, Bangura, J, Tremeau-Bravard, A, Belaganahalli, M. N, Wells, H. L, Dhanota, J. K, Liang, E, et al. (2018) The discovery of Bombali virus adds further support for bats as hosts of ebolaviruses. *Nature Microbiology* **3**, 1084.

72. Williams, J. N. (2013) Humans and biodiversity: population and demographic trends in the hotspots. *Population and Environment* **34**, 510–523.

73. Cheng, Y, Tjaden, N. B, Jaeschke, A, Lühken, R, Ziegler, U, Thomas, S. M, & Beierkuhnlein, C. (2018) Evaluating the risk for Usutu virus circulation in Europe: comparison of environmental niche models and epidemiological models. *International Journal of Health Geographics* **17**, 35.

74. Cavicchioli, R, Ripple, W. J, Timmis, K. N, Azam, F, Bakken, L. R, Baylis, M, Behrenfeld, M. J, Boetius, A, Boyd, P. W, Classen, A. T, et al. (2019) Scientists' warning to humanity: microorganisms and climate change. *Nature Reviews Microbiology* **17**, 569–586.

75. Caminade, C, McIntyre, K. M, & Jones, A. E. (2019) Impact of recent and future climate change on vector-borne diseases. *Annals of the New York Academy of Sciences* **1436**, 157.

76. Urban, M. C. (2015) Accelerating extinction risk from climate change. *Science* **348**, 571–573.

77. Beyer, R & Manica, A. (2020) Range sizes of the world's mammals, birds and amphibians from 10,000 bc to 2100 ad. *bioRxiv* p. 779801.

78. Abel, G. J, Brottrager, M, Cuaresma, J. C, & Muttarak, R. (2019) Climate, conflict and forced migration. *Global Environmental Change* **54**, 239–249.

79. Xu, C, Kohler, T. A, Lenton, T. M, Svenning, J.-C, & Scheffer, M. (2020) Future of the human climate niche. *Proceedings of the National Academy of Sciences*.

80. Roberts, K. E, Hadfield, J. D, Sharma, M. D, & Longdon, B. (2018) Changes in temperature alter the potential outcomes of virus host shifts. *PLoS Pathogens* **14**, e1007185.

81. Faust, C. L, Dobson, A. P, Gottdenker, N, Bloomfield, L. S, McCallum, H. I, Gillespie, T. R, Diuk-Wasser, M, & Plowright, R. K. (2017) Null expectations for disease dynamics in shrinking habitat: dilution or amplification? *Philosophical Transactions of the Royal Society B: Biological Sciences* **372**, 20160173.

82. Cunningham, A. (2018) *Infectious disease threats to amphibian conservation*. (Glasgow Natural History Society), Vol. 27.

83. VanWormer, E, Mazet, J, Hall, A, Gill, V, Boveng, P, London, J, Gelatt, T, Fadely, B, Lander, M, Sterling, J, et al. (2019) Viral emergence in marine mammals in the North Pacific may be linked to Arctic sea ice reduction. *Scientific Reports* **9**, 1–11.

84. Becker, D, Albery, G. F, Sjodin, A. R, Poisot, T, Dallas, T, Eskew, E. A, Farrell, M. J, Guth, S, Han, B. A, Simmons, N. B, et al. (2020) Predicting wildlife hosts of betacoronaviruses for sars-cov-2 sampling prioritization. *bioRxiv*.

85. Liu, P, Jiang, J.-Z, Wan, X.-F, Hua, Y, Li, L, Zhou, J, Wang, X, Hou, F, Chen, J, Zou, J, et al. (2020) Are pangolins the intermediate host of the 2019 novel coronavirus (sars-cov-2)? *PLoS Pathogens* **16**, e1008421.

86. Zhang, T, Wu, Q, & Zhang, Z. (2020) Probable pangolin origin of sars-cov-2 associated with the covid-19 outbreak. *Current Biology*.

87. Olival, K. J, Hosseini, P. R, Zambrana-Torrelio, C, Ross, N, Bogich, T. L, & Daszak, P. (2017) Host and viral traits predict zoonotic spillover from mammals. *Nature* **546**, 646–650.

88. Washburne, A. D, Crowley, D. E, Becker, D. J, Olival, K. J, Taylor, M, Munster, V. J, & Plowright, R. K. (2018) Taxonomic patterns in the zoonotic potential of mammalian viruses. *PeerJ* **6**, e5979.

89. Grubbs, F. E et al. (1950) Sample criteria for testing outlying observations. *The Annals of Mathematical Statistics* **21**, 27–58.

90. Fick, S. E & Hijmans, R. J. (2017) WorldClim 2: new 1-km spatial resolution climate surfaces for global land areas. *International Journal of Climatology* **37**, 4302–4315.

91. Hurtt, G, Chini, L, Sahajpal, R, Frolking, S, Bodirsky, B, Calvin, K, Doelman, J, Fisk, J, Fujimori, S, Goldewijk, K, et al. (2018) *LUH2: Harmonization of global land-use scenarios for the period 850-2100*.

92. Zelinka, M. D, Myers, T. A, McCoy, D. T, Po-Chedley, S, Caldwell, P. M, Ceppi, P, Klein, S. A, & Taylor, K. E. (2020) Causes of higher climate sensitivity in cmip6 models. *Geophysical Research Letters* **47**, e2019GL085782.

93. Tabor, K & Williams, J. W. (2010) Globally downscaled climate projections for assessing the conservation impacts of climate change. *Ecological Applications* **20**, 554–565.

94. Hurtt, G. C, Chini, L. P, Frolking, S, Betts, R. A, Feddema, J, Fischer, G, Fisk, J. P, Hibbard, K, Houghton, R. A, Janetos, A, Jones, C. D, Kindermann, G, Kinoshita, T, Klein Goldewijk, K, Riahi, K, Shevliakova, E, Smith, S, Stehfest, E, Thomson, A, Thornton, P, van Vuuren, D. P, & Wang, Y. P. (2011) Harmonization of land-use scenarios for the period 1500–2100: 600 years of global gridded annual land-use transitions, wood harvest, and resulting secondary lands. *Climatic Change* **109**, 117–161.

95. Powers, R. P & Jetz, W. (2019) Global habitat loss and extinction risk of terrestrial vertebrates under future land-use-change scenarios. *Nature Climate Change* **9**, 323.

96. Gao, J. (2017) Downscaling global spatial population projections from 1/8-degree to 1-km grid cells, (NCAR technical note NCAR/TN-537+ STR. Boulder, Colorado: National Center for Atmospheric Research), Technical report.

97. Jones, B & O'Neill, B. C. (2016) Spatially explicit global population scenarios consistent with the shared socioeconomic pathways. *Environmental Research Letters* **11**, 084003.

98. IUCN Red List. (2019) The iucn red list of threatened species. *International Union for Conservation of Nature and Natural Resources. Online at: http://www. iucnredlist.org/.*

99. Renner, I. W, Elith, J, Baddeley, A, Fithian, W, Hastie, T, Phillips, S. J, Popovic, G, & Warton, D. I. (2015) Point process models for presence-only analysis. *Methods in Ecology and Evolution* **6**, 366–379.

100. Friedman, J, Hastie, T, & Tibshirani, R. (2010) Regularization paths for generalized linear models via coordinate descent. *Journal of Statistical Software* **33**, 1.

101. Phillips, S. J, Anderson, R. P, & Schapire, R. E. (2006) Maximum entropy modeling of species geographic distributions. *Ecological Modelling* **190**, 231–259.

102. Hastie, T, Tibshirani, R, & Friedman, J. H. (2009) *The elements of statistical learning: data mining, inference, and prediction*. (Springer-Verlag, New York), 2nd edition.

103. Drake, J. M. (2015) Range bagging: a new method for ecological niche modelling from presence-only data. *Journal of The Royal Society Interface* **12**, 20150086–9.

104. Drake, J. M & Richards, R. L. (2018) Estimating environmental suitability. *Ecosphere* **9**, e02373.

105. Fritz, S. A, Bininda-Emonds, O. R, & Purvis, A. (2009) Geographical variation in predictors of mammalian extinction risk: big is bad, but only in the tropics. *Ecology Letters* **12**, 538–549.

106. Jones, K. E, Bielby, J, Cardillo, M, Fritz, S. A, O'Dell, J, Orme, C. D. L, Safi, K, Sechrest, W, Boakes, E. H, Carbone, C, et al. (2009) PanTHERIA: a species-level database of life history, ecology, and geography of extant and recently extinct mammals: Ecological Archives E090-184. *Ecology* **90**, 2648–2648.

107. Jetz, W, Wilcove, D. S, & Dobson, A. P. (2007) Projected impacts of climate and land-use change on the global diversity of birds. *PLoS Biology* **5**, e157.

108. Pecl, G. T, Araújo, M. B, Bell, J. D, Blanchard, J, Bonebrake, T. C, Chen, I.-C, Clark, T. D, Colwell, R. K, Danielsen, F, Evengård, B, et al. (2017) Biodiversity redistribution under climate change: Impacts on ecosystems and human well-being. *Science* **355**, eaai9214.

109. van Vuuren, D. P, Riahi, K, Calvin, K, Dellink, R, Emmerling, J, Fujimori, S, Kc, S, Kriegler, E, & O'Neill, B. (2017) The Shared Socio-economic Pathways: Trajectories for human development and global environmental change. *Global Environmental Change* **42**, 148–152.

110. Riahi, K, van Vuuren, D. P, Kriegler, E, Edmonds, J, O'Neill, B. C, Fujimori, S, Bauer, N, Calvin, K, Dellink, R, Fricko, O, Lutz, W, Popp, A, Cuaresma, J. C, Kc, S, Leimbach, M, Jiang, L, Kram, T, Rao, S, Emmerling, J, Ebi, K, Hasegawa, T, Havlik, P, Humpenöder, F, Da Silva, L. A, Smith, S, Stehfest, E, Bosetti, V, Eom, J, Gernaat, D, Masui, T, Rogelj, J, Strefler, J, Drouet, L, Krey, V, Luderer, G, Harmsen, M, Takahashi, K, Baumstark, L, Doelman, J. C, Kainuma, M, Klimont, Z, Marangoni, G, Lotze-Campen, H, Obersteiner, M, Tabeau, A, & Tavoni, M. (2017) The Shared Socioeconomic Pathways and their energy, land use, and greenhouse gas emissions implications: An overview. *Global Environmental Change* **42**, 153–168.

111. Popp, A, Calvin, K, Fujimori, S, Havlik, P, Humpenöder, F, Stehfest, E, Bodirsky, B. L, Dietrich, J. P, Doelmann, J. C, Gusti, M, Hasegawa, T, Kyle, P, Obersteiner, M, Tabeau, A, Takahashi, K, Valin, H, Waldhoff, S, Weindl, I, Wise, M, Kriegler, E, Lotze-Campen, H, Fricko, O, Riahi, K, & Vuuren, D. P. v. (2017) Land-use futures in the shared socio-economic pathways. *Global Environmental Change* **42**, 331–345.

112. Samir, K & Lutz, W. (2017) The human core of the shared socioeconomic pathways: Population scenarios by age, sex and level of education for all countries to 2100. *Global Environmental Change* **42**, 181–192.

113. Wilman, H, Belmaker, J, Simpson, J, de la Rosa, C, Rivadeneira, M. M, & Jetz, W. (2014) Eltontraits 1.0: Species-level foraging attributes of the world's birds and mammals: Ecological archives e095-178. *Ecology* **95**, 2027–2027.

114. Pacifici, M, Santini, L, Di Marco, M, Baisero, D, Francucci, L, Marasini, G. G, Visconti, P, & Rondinini, C. (2013) Generation length for mammals. *Nature Conservation* **5**, 89.

115. Bateman, B. L, Murphy, H. T, Reside, A. E, Mokany, K, & VanDerWal, J. (2013) Appropriateness of full-, partial-and no-dispersal scenarios in climate change impact modelling. *Diversity and Distributions* **19**, 1224–1234.

116. Araújo, M. B, Rozenfeld, A, Rahbek, C, & Marquet, P. A. (2011) Using species co-occurrence networks to assess the impacts of climate change. *Ecography* **34**, 897–908.

117. Olival, K. J, Islam, A, Yu, M, Anthony, S. J, Epstein, J. H, Khan, S. A, Khan, S. U, Crameri, G, Wang, L.-F, Lipkin, W. I, et al. (2013) Ebola virus antibodies in fruit bats, Bangladesh. *Emerging Infectious Diseases* **19**, 270.

118. Yang, X.-L, Zhang, Y.-Z, Jiang, R.-D, Guo, H, Zhang, W, Li, B, Wang, N, Wang, L, Waruhiu, C, Zhou, J.-H, et al. (2017) Genetically diverse filoviruses in *Rousettus* and *Eonycteris* spp. bats, China, 2009 and 2015. *Emerging Infectious Diseases* **23**, 482.