Factors influencing riverine utilization patterns in two sympatric macaques

Yosuke Otani[1*], Henry Bernard[2], Anna Wong[2], Joseph Tangah[3], Augustine Tuuga[4], Goro Hanya[5], Ikki Matsuda[3, 6, 7, 8]

[1]*Center for the Study of Co* Design, Osaka University, Toyonaka, Osaka 560-0043, Japan*

[2]*Institute for Tropical Biology & Conservation, University of Malaysia, Sabah, Malaysia*

[3]*Forest Research Centre, Sabah Forestry Department, Sandakan, Sabah*

[4]*Sabah Wildlife Department, Kota Kinabalu, Sabah, Malaysia*

[5]*Primate Research Institute, Kyoto University, Inuyama, Aichi, Japan*

[6]*Chubu University Academy of Emerging Sciences, Kasugai, Aichi, Japan*

[7]*Wildlife Research Center of Kyoto University, Kyoto, Japan*

[8]*Japan Monkey Centre, Inuyama, Japan*

[*]*Corresponding author, email: otani.primate.res@gmail.com (Tel: +81-6-6210-8250)*

Short title: Riverine utilization patterns of two sympatric macaques

Abstract

Many species of terrestrial animals, including primates, live in varied association with the aquatic (e.g., riverine or coastal) environment. However, the benefits that each species receive from the aquatic environment are thought to vary depending on their social and ecological characteristics, and thus, elucidating those benefits to each species is important for understanding the principles of wild animal behaviour. In the present study, to gain a more complete picture of aquatic environment use, including social and ecological factors in primates, factors affecting riverine habitat utilization of two macaque species *(Macaca nemestrina* and *M. fascicularis)* were identified and qualitative comparisons were made with sympatric proboscis monkeys *(Nasalis larvatus)*, which have different social and ecological characteristics. Temporal variation in sighting frequency of macaques at the riverbanks was positively related to the fruit availability of a dominant riparian plant species and negatively related to the river water level which affects the extent of predation pressure. Riverine utilization of macaques was greatly influenced by distribution and abundance of food (especially fruit) resources, possibly in association with predation pressure. Additionally, qualitative ecological comparisons with sympatric proboscis monkeys suggest that the drivers of riverine utilization depend on the feeding niches of the species, and different anti-predator strategies resulting from their differing social structures.

Keywords

Anti-predator strategy, aquatic environment, foraging strategy, sleeping site, southern pig-tailed macaque

Introduction

Animals often live in forests characterized as mosaic habitats comprising both terrestrial and aquatic (e.g., riverine or coastal) environments while varying their associations with the aquatic environment. In addition to direct relationships such as obtaining food from the aquatic environment, e.g., bears eating salmon [1]; racoons eating mussels [2], the aquatic environment has an indirect impact on terrestrial animals by bringing about environmental heterogeneity. Differences in terrestrial flora, which are due to varying water abundance and light intensity at the border between aquatic and terrestrial environments, affect foraging behaviour of animals that use plants as a food source. In addition, such boundaries restrict the distribution and movement patterns like a river-barrier [3] and thus are constraints on habitat utilization. Aquatic environments are, therefore, undoubtedly important for terrestrial animals across many taxonomic groups and geographic areas.

Primates are a primary example of terrestrial animals that rely on the aquatic environment. Kempf [4] presented a comprehensive review of primate aquatic behaviours with the conclusions that the use of aquatic resources and the aquatic environment affect various aspects of primate life, including feeding, traveling, predation avoidance, and thermoregulation, although it has been noted that the represented data are inadequate to draw strong conclusions. Reports of aquatic-related primate ecology have increased in recent years, strongly supporting such proposed broader trends with special reference to primates inhabiting flooded habitats [5]. One of the notable flooded habitats is riverine forest, providing a relatively constant availability of fruits, combined with greater plant diversity and higher leaf quality when compared with dryland forest, which is due to the frequent supply of nutrient-rich soils in riverine forests that are exposed to seasonal

flooding [6,7]. Further, in contrast to dryland forest, riverine forest potentially has a better light environment and more gap-specialists that have leaves containing higher protein content [8]—one of the important factors influencing primate abundance [9] and dietary choice e.g., [10,11]. The distinctive food conditions caused by the presence of such large-scale riparian areas in forest habitat are likely to have a significant impact on primate behavioural ecology, and thus riverine habitat is an ideal forest type for research contributing to a fundamental understanding of primate behavioural ecology, including how the aquatic environment affects primate distribution and ranging behaviours.

Furthermore, in riverine habitats, river-edge trees in exposed places are preferred by primates for roosting to avoid predation, because this allows for detection of approaching predators [12-15]. For example, proboscis monkeys (*Nasalis larvatus*) often choose sleeping sites located in river-edge trees in areas of narrow river width, which provide good escape routes from terrestrial predators such as clouded leopards (*Neofelis diardi*) [16-18]. Conversely, on flooded days when water levels were extremely high, proboscis monkeys remained in inland forest because of reduced predation threat, as terrestrial predators are prevented from foraging on the forest floor [19]. These facts imply that evaluation of the effects of predation pressure on primate ranging patterns may indirectly be possible by studying primate utilization patterns in riverine habitats, although it is generally difficult to evaluate predation pressure due to lack of directly observed cases of attempted or successful predation [20,21]. Consequently, primates living in riverine habitats are ideal, possibly providing information about their resource exploitation patterns in relation to anti-predator strategies, which are central components to understand various primate habitat adaptations.

Long-tailed macaques (*Macaca fascicularis*) and southern pig-tailed macaques

(*M. nemestrina*, hereafter pig-tailed macaques, unless otherwise noted) are widely distributed throughout the Sundaic region of Southeastern Asia, often coexisting in a broad variety of habitats [22]. Long-tailed macaques have often been reported sleeping in river-edge trees [13,23,24], and van Schaik, et al. [13] indicate that multiple ecological factors (food availability, temperature and predation risk) influence their riverine utilization. Conversely, ecological data for pig-tailed macaques, including the northern species (*Macaca leonina*) and southern pig-tailed species, are less complete [25-27], and their aquatic-related behaviours are rarely reported. Rodman [28] reported that microhabitat segregation occurs between the two species and that, unlike long-tailed macaques, pig-tailed macaques generally do not use riverine areas. Conversely, Albert, et al. [15] noted that the preference of northern pig-tailed macaques to locate their sleeping sites in river-edge trees was a part of their predator avoidance strategy. In addition to predation pressure, as in long-tailed macaques, food availability may affect riverine utilization in pig-tailed macaques. By determining the effects of food availability on riverine forest use in macaque habitat, it is possible to evaluate whether the ranging behaviour of pig-tailed macaques is affected by food availability in the same way as that of long-tailed macaques.

We examined the riverine habitat utilization patterns of sympatric long-tailed and pig-tailed macaques inhabiting a secondary riverine forest on the island of Borneo. At this site, it has been reported that sympatric primates, including the two study macaque species, proboscis monkeys and other species, prefer to utilize river-edge trees for night-time sleeping, although the frequency of riverine usage is different among these sympatric primates [29]. A previous study on proboscis monkeys at the site suggested that riverine preference is related to high predation pressure, but not river-

edge dietary choice [14,19]. However, in theory, predation risk varies with group size and body weight [20,30,31]. The two species of macaques in this study may have different anti-predator strategies from proboscis monkeys, as the macaques live in groups of multiple males and females and have larger group sizes than proboscis monkeys, which live in groups consisting of one male and multiple females [31,32] and have significantly different body weight than the two macaque species, i.e., proboscis monkey: male, 25kg and female, 14 kg; long-tailed macaque: male, 6 kg and female, 4 kg; pig-tailed-macaque, male, 14 kg and female, 7 kg [33-35]. Additionally, the ranging behaviour of primate species that prefer to feed on patchy and clumped food sources, e.g., fruits and flowers, such as northern pig-tailed and long-tailed macaques [13,23,24], is more influenced by food distribution and abundance than that of primate species that prefer to feed on ubiquitous food sources (i.e., leaves), such as proboscis monkeys [36]. Therefore, for macaques, the location of foraging patches may have a stronger effect on sleeping site selection.

In the present study, to gain a more complete picture of the riverine utilization patterns in the two species of sympatric macaques, we sought to 1) evaluate temporal variation in their riverine usage and asses the factors affecting riverine usage, including physical environment, i.e., river width and water level, and 2) describe their diets in river-edge areas, with a comparison of those availability. In addition, the effects of feeding niches and social structure on ranging behaviour are discussed by qualitatively comparing the characteristics of riverine utilization of the two species of macaques with those of proboscis monkeys reported in previous studies [14,18,19].

Methods

Study area and subjects

We performed the observations over two years from 2012 to 2014 in riverine forests along the Menanggul River (average river width 0–4000 m from the river mouth: 19.9 m), a tributary of the Kinabatangan River, Sabah, Borneo, Malaysia (118°30'E, 5°30'N). The south side of the Menanggul River is covered extensively in natural forest, whereas the north side has been deforested for oil palm plantations, except for a protected zone along the river [37]. The mean minimum and maximum daily temperatures were approximately 24°C and 30°C, respectively, and the mean annual precipitation at the site was 2,474 mm [6]. The riverine forest was inhabited by long-tailed and pig-tailed macaques, as well as proboscis monkeys, silver langurs (*Trachypithecus cristatus*), Hose's langurs (*Presbytis hosei*), maroon langurs (*Presbytis rubicunda*), Bornean gibbons (*Hylobates muelleri*) and orangutans (*Pongo pygmaeus*) [29]. Long-tailed and pig-tailed macaques under observation were well habituated to observers in boats, as this area is one of the main tourist attractions in the region, with many boats and tourists visiting the Menanggul River since more than 10 years ago.

Data collection

Boat-based surveys

Surveys by boat in the late afternoon are considered the most effective method for studying primates, including the two sympatric macaques in this region, because they often sleep in riverside trees [29]. We therefore collected data on the distribution pattern of the sympatric macaques in the late afternoon (16:00–19:00) for 434 days from June 2012 to July 2014 via boat-based surveys. We conducted the surveys along the river at a speed

of approximately 4–6 km/h. When we detected a group or individual macaque, we switched off the boat engine to avoid disturbing them and paddled closer to record their species and numbers. We divided the river into 50-metre sections from the river mouth to 4,000 m inland, recording the river sections where sightings of macaques were made. When group members were distributed over several sections, the section containing the largest number of individuals in the visual inspection was defined as the detected section.

Boat-based behavioural observations

We collected behavioural data from the adults and subadults in both macaque species during the boat-based surveys. During the observation periods, we recorded the activity of all visible primates at the time of detection by scan sampling [38] over 60 days from June 2012 to May 2014. We divided the behaviours into seven categories: feeding, grooming, moving, resting, playing, fighting and other. Food items consisted of leaves, fruits, flowers and other items, and food plants were taxonomically identified *in situ*.

Vegetation survey

We established a total of 16 transects (200–500 m × 3 m) on both sides of the river at 500 m intervals from the river mouth to 4,000 m. The total length of the 16 transects was 7,150 m, and the total surveyed area was 2.15 ha. We taxonomically identified trees ≥10 cm in diameter at breast height (DBH) and vines ≥5 cm in diameter that were located within the transects [6]. Because these data did not include herbaceous climbers, we added data on *Cayratia trifolia* (Vitaceae), an important food source for macaque species (see results) in case the climber was entangled in the surveyed trees/vines.

Monthly availability survey for C. trifolia *fruits*

We carried out a fruit quantity survey of *C. trifolia*, which has fleshy, juicy, dark purple and nearly spherical fruits ca. 1 cm in diameter [39]. It has been reported that sympatric proboscis monkey at this study site consume *C. trifolia* [36]. Early in each monthly survey from July 2012 to June 2014, we travelled by boat up to 4000 m from the river mouth and counted all the visible mature and young fruits of *C. trifolia* on both riverbanks. Two observers independently counted the number of fruits in a section, and the average was defined as the availability of *C. trifolia* in the section. We judged the degree of fruit maturation by its colour, with mature fruit being purple to black and young fruit being green.

Rainfall, water level and river width

We measured daily rainfall every morning at base camp approximately 1.5 km from the mouth of Menanggul River, using a tipping bucket rain gauge. We also recorded water level and river width as indirect indicators for predation risk. We installed a water level gauge at the mouth of Menanggul River, and measured the water level at the end of the boat-based survey (17:00–19:00). We measured the river width at the start and end points of each 50 m section with a laser rangefinder, and the average value of the start and end points was used as a representative value of the river width of the section.

Data analysis

We evaluated the effects of the availability of *C. trifolia* fruits, rainfall and river width on the sighting frequency of the two macaque species counted during the boat-based surveys, using a hierarchical Bayesian continuous-time structural equation model

(CtSEM). Models were fitted using the R package ctsem ver. 2.5.0 [40] with four chains and 4,000 iterations. The CtSEM modelling addresses unequally spaced time intervals in longitudinal data assessment. Since the number of survey days varied between months and the survey days were not evenly spaced, the monthly mean values were not strictly equally spaced time interval data. Through a hierarchical Bayesian framework, CtSEM allows for the estimation of continuous time processes of a sample while accounting for potential subject-level deviations by using population model estimates to inform subject-level model priors [41]. The possible temporal autocorrelations among our data are the total amount of *C. trifolia* fruits, and the monthly mean number of counted macaques on each day. In addition, since there is a possibility that spatial autocorrelation occurs between adjacent 50 m sections, the 500 m section was adopted for examination of factors for sightings of macaques on riverbanks. As a result of the evaluation of the spatial autocorrelation by Moran's *I* index, which is the most commonly used coefficient in univariate autocorrelation analyses, such a trend was not detected at each 500 m section for the monthly sighting frequency of the macaques, i.e., mean monthly number of counted pig-tailed (Moran *I* statistic index = −0.324 – −0.115, $p > 0.3$) and long-tailed macaques (Moran *I* statistic standard deviate = −0.299 – −0.085, $p > 0.2$), and availability of *C. trifolia* fruits (Moran *I* statistic standard deviate = −0.224 – −0.101, $p > 0.2$). This indicates that the 500 m section is a unit that can be analysed without considering spatial autocorrelation and is a suitable analytical unit for subsequent analysis. Predictor and independent variables were z-standardized to build a common metric. We performed the calculations using R ver. 3.6.1 [42]. In the representation of the result of the model, SD refers to posterior standard deviation and PCI refers to posterior credibility intervals. The PCI indicates the probability that the

233 parameter falls between the lower (2.5%) and upper (97.5%) limits.

234

235 Results

236 **Boat-based survey: sighting frequency of primates and consumed food items**

237 During the study period, there were a total of 3,180 detection events for six species of
238 primates, and 39,907 individuals were observed during boat-based surveys (Table 1).
239 Long-tailed and pig-tailed macaques accounted for 37.0% and 25.7% of the total
240 number of observed individuals, respectively (Table 1). We collected a total of 66 and
241 277 feeding records for pig-tailed and long-tailed macaques, respectively. Fruits and
242 flowers/buds of *C. trifolia* and *Dillenia excelsa* were by far the most important foods at
243 the riverbanks, which constituted 22.7%, and 50.9% (*C. trifolia*), and 42.4% and 18.8%
244 (*D. excelsa*) of the total feeding records in pig-tailed and long-tailed macaques,
245 respectively (Table 2).

246

247 **Vegetation characteristics and food availability**

248 We marked 1,645 trees and 497 vines (180 species, 125 genera, 52 families) along our
249 16 trails see in details: [6], and *C. trifolia* was entangled in only four of 1,645 marked
250 trees (0.24%), which were located in well-lit forest gaps caused by the fallen trees.
251 Conversely, *C. trifolia* was clearly more abundant along the riverbanks, and was found
252 in 12.5%–72.5% of all 50 m river sections in each monthly survey. Contrary to the
253 distribution pattern of *C. trifolia*, *D. excelsa* was more abundant inside the forest: of 98
254 *D. excelsa* plants in the vegetation transects, 84 (86 %) were found in the inland forest
255 (>50 m from the riverbanks).

256 The mean monthly number of counted *C. trifolia* fruits on the riverbanks was

23,283.7 (SD ±19,707.3; range 1,844–78,505). The mean monthly number of young and mature fruits was 22,795.0 (±19,260.0; 1,806–76,002) and 488.6 (±572.4; 38–2,503), respectively. The availability of *C. trifolia* fruits, determined as the number of counted fruits in each monthly survey, fluctuated seasonally (Fig. 1). Fruit availability declined in the middle of 2013 and then increased again, and tends to increase/decrease every 4–6 months.

Factors affecting temporal variation in sighting frequency of macaques

The mean and 95% PCI of T_0 mean parameters (Table 3), representing the relationship between the subject's initial states with their later states throughout the latent process, were 0.408 (−0.089, 0.911), 0.313 (−0.199, 0.783) and 0.270 (−0.230, 0.805) for the sighting frequency of pig-tailed and long-tailed macaques and *C. trifolia* fruits, respectively. This indicated that there was no tendency for each parameter to increase or decrease substantially over time, because for all parameters zero falls within the PCIs. The manifest mean parameters (Table 3) represent the average level of the processes, reflecting the intercepts of the sighting frequency of pig-tailed and long-tailed macaques and availability of *C. trifolia* fruits.

The regression coefficients of the monthly mean sighting frequency of macaques and monthly availability of *C. trifolia* fruits within each section denoted the temporal autoregressive effects (Fig. 2); *C. trifolia* fruits had a temporal autocorrelation that lasted approximately three months, but sighting frequency of macaques had no such autocorrelation.

To assess the effects of the monthly availability of *C. trifolia* fruits on the monthly mean sighting frequency of pig-tailed and long-tailed macaques, we evaluated

the drift parameters representing the cross effects (Table 3). The positive values showed that the *C. trifolia* fruits had a positive effect on the sighting frequency of pig-tailed (mean = 1.560, SD = 0.653, PCI = [0.131, 2.710]) and long-tailed (mean = 0.850, SD = 0.148, PCI = [0.581, 1.168]) macaques throughout the study period, indicating that more macaques were sighted in areas where *C. trifolia* fruits were abundant. Conversely, the sighting frequency of macaques did not affect the availability of *C. trifolia* fruits. Additionally, the positive values indicated that the sighting frequency of both macaques had positive effects on each other (pig-tailed to long-tail macaques, mean = 0.984, SD = 0.367, PCI = [0.356, 1.802]; long-tailed to pig-tailed macaques, mean = 0.753, SD = 0.281, PCI = [0.272, 1.373]).

Of the time-dependent/independent variables, we detected neither significantly positive nor negative effects of the monthly rainfall or river width on the mean monthly sighting frequency of both macaque species and the availability of *C. trifolia* fruits, while the water level had a negative effect on those factors (Table 3).

Discussion

We found that ecological factors influenced the riverine habitat utilization of the two sympatric macaque species in this study. One of the important factors was the availability of *C. trifolia,* which was also the most consumed plant species by the macaques; their temporal variation in sighting frequency at the riverbanks was positively related to the abundance of *C. trifolia* fruits. Conversely, a previous study of proboscis monkeys at this study site reported that food availability is not a fundamental factor for explaining their riverine habitat utilization patterns in the late afternoon [14]. Differing dietary preference in relation to the digestive physiology between the two macaque species and proboscis

305 monkeys may have created this inconsistency. Hindgut-fermenting primates (e.g.,
306 macaques) generally show a stronger preference for fruits than foregut-fermenting
307 primates (e.g., proboscis monkeys), allowing the latter to exploit a diet of leaves in greater
308 quantities [43,44]. Indeed, *C. trifolia* fruits are not the most preferred food by proboscis
309 monkeys at this study site [36].

310 Predation pressure may also be a factor affecting the riverine habitat utilization
311 patterns for the two macaque species in this study, as it has been shown to be a factor for
312 proboscis monkeys. Despite the abundance of food resource for the macaques, their use
313 of riverbanks is mainly limited to the late afternoon [14,29]. One reason for this could be
314 their anti-predator strategy. Riverine habitat utilization in the late afternoon and during
315 sleeping periods at night, which represents a strategy that offers long-range visibility, may
316 provide primates with an effective means of predation avoidance; several studies report
317 the use of riverine refugia by long-tailed and northern pig-tailed macaques [13-15]. However,
318 contrary to the anti-predator strategy observed in proboscis monkeys, in which they select
319 sleeping sites in areas of narrow river width [16,17], river width was not a significant factor
320 predicting the sighting frequency at the riverbanks for the macaque species in this study.
321 While two species of macaques were observed swimming in the river during this study,
322 river crossing at narrower river sections have been more commonly observed in proboscis
323 monkeys [18,45], which may be the reason why river width was not detected as a significant
324 factor in case of the macaques. As both macaque species live in larger groups with more
325 males than proboscis monkeys [31,32], and larger groups have increased vigilance and fight
326 distances that potentially reduce predation risk [30,46], the benefit of sleeping on the
327 riverbanks for the macaques would simply be the vantage point for detecting approaching
328 predators, rather than the ease of crossing the river. Additionally, as many studies

329 emphasize the importance of food resource proximity for sleeping site choice by various
330 primate species e.g., [15,47,48-51], we do not deny the possibility that selecting sleeping sites
331 on riverbanks for anti-predator strategies may also have the secondary effect of
332 minimizing the macaques' foraging and traveling costs by sleeping near their feeding
333 areas (i.e., those abundant in *C. trifolia*).

334 Echoing our observation of the negative effect of river level on the macaque
335 sighting frequency at the riverbanks, Matsuda, et al. [19] noted such an effect in proboscis
336 monkeys at this study site and suggested that this is because of reduced predation threat.
337 As *C. trifolia* was mostly distributed along lower parts of the riverbanks at this study site,
338 when the water level was high, these plants were under water or near the surface of the
339 river. The macaque species in this study may hesitate to forage on *C. trifolia* fruits under
340 such circumstances because of the risk of aquatic predator attacks. Indeed, while feeding
341 on *C. trifolia* fruits on low branches (1–3 m above the river), an adult male long-tailed
342 macaque was preyed on by an estuarine crocodile [17]. As a result, the increased risk of *C.*
343 *trifolia* foraging may have diminished the value of *C. trifolia* as a food resource, and this,
344 combined with reduced predation threat by terrestrial predators, led to a low sighting
345 frequency of the macaques. Additionally, high water levels may simply make access to
346 the riverbanks more difficult for both macaque species, although this may be unlikely:
347 both macaque species were affected by water level, even though long-tailed macaques are
348 more arboreal than pig-tailed macaques [52].

349 This study shows that riverine utilization of pig-tailed and long-tailed macaques
350 is greatly influenced by temporal variation in abundance of their food resources with
351 predation pressure. In addition, qualitative comparisons with sympatric proboscis
352 monkeys suggest that the drivers of riverine utilization depend on the feeding niches of

the species and variations in coping with predation pressure that arise from differences in behavioural patterns and social structure. The sighting frequency of both macaques in the riverine habitat had a positive effect and their dietary patterns in the riverine habitat were similar to each other, suggesting that their niche separation is ambiguous at our study site, although microhabitat segregation has been reported in these two closely related, coexisting macaque species in East Kalimantan [24,28]. Co-occurrence of the two species of macaques at our study site may be due to the distinctive food resource distribution caused by *C. trifolia*. In fact, the sighting frequency of the macaques had no effect on the subsequent abundance of *C. trifolia* fruits. This indicates that the amount of fruits was super–abundant so that the effect of foraging by macaques on fruit abundance was nearly negligible. The presence of super-abundant food would mitigate feeding competition, allowing the two species of macaques to co-occur on the riverbanks. Tracking macaque groups into inland forest during other times during the day would reveal the importance of riverine habitats in the diet of these species and bring further insights into the mechanisms of coexisting.

Acknowledgments

We thank the Sabah Biodiversity Centre and the Sabah Wildlife Department for granting permission to carry out this research and our research assistants, especially Shah, Asnih, Jasrudy, and the Sabah Forestry Department for support in the field. We appreciate the support of Dr. K. Fukaya in terms of statistical analyses. We thank Clio Reid, PhD, from Edanz Group (https://en-author-services.edanzgroup.com/) for editing a draft of this manuscript.

Funding

This study was partially funded by the HOPE and Human Evolution Project of KUPRI, a MEXT Grant-in-Aid for JSPS Fellows to YO (#11J04699), JSPS KAKENHI (#26711027, # 19KK0191 and # 19H03308 to IM; # 22687002 to GH), publication support program of Osaka University and Japan Science and Technology Agency Core Research for Evolutional Science and Technology 17941861 (#JPMJCR17A4). This project has also benefitted funding from the JSPS Strategic Young Overseas Visits Program for Accelerating Brain Circulation (S2508, PI: Hirohisa Hirai).

Author contributions

YO, GH and IM conceptualized the initial idea; YO and IM performed the data collections; AT, HB, AW and JT arranged the data collection in the wild; YO performed and interpreted the statistical analyses; YO and IM drafted the manuscript; all authors contributed to the final version of the manuscript.

Competing interests

The authors declare that they have no competing interests.

Data availability statement

Data in support of the findings of this study are available from the corresponding authors by reasonable request.

References

1 Helfield, J. M. & Naiman, R. J. Keystone Interactions: Salmon and Bear in Riparian Forests

of Alaska. *Ecosystems* **9**, 167-180, doi:10.1007/s10021-004-0063-5 (2006).

2 Smith, R. A. & Kennedy, M. L. Food habits of the racoon (*Procyon lotor*). *Journal of the Tennessee Academy of Science* **62**, 79-82 (1987).

3 Rees, E. E. *et al.* Assessing a landscape barrier using genetic simulation modelling: implications for raccoon rabies management. *Prev Vet Med* **86**, 107-123, doi:10.1016/j.prevetmed.2008.03.007 (2008).

4 Kempf, E. Patterns of water use in primates. *Folia Primatol (Basel)* **80**, 275-294, doi:10.1159/000252586 (2009).

5 Nowak, K., Barnett, A. A. & Matsuda, I. *Primates in Flooded Habitats: Ecology and Conservation*. (Cambridge University Press, 2019).

6 Matsuda, I. *et al.* in *Primates in Flooded Habitats: Ecology and Conservation* (eds Katarzyna Nowak, Adrian A. Barnett, & Ikki Matsuda) 15-28 (Cambridge University Press, 2019).

7 van Schaik, C. P. & Mirmanto, E. Spatial variation in the structure and litterfall of a Sumatran rain forest. *Biotropica* **17**, 196–205, doi:10.2307/2388217 (1985).

8 Coley, P. D. Interspecific variation in plant anti-herbivore properties: the role of habitat quality and rate of disturbance. *New Phytologist* **106**, 251-263, doi:10.1111/j.1469-8137.1987.tb04693.x (1987).

9 Chapman, C. A., Chapman, L. J., Naughton-Treves, L., Lawes, M. J. & McDowell, L. R. Predicting folivorous primate abundance: validation of a nutritional model. *Am J Primatol* **62**, 55–69, doi:10.1002/ajp.20006 (2004).

10 Matsuda, I., Tuuga, A., Bernard, H., Sugau, J. & Hanya, G. Leaf selection by two Bornean colobine monkeys in relation to plant chemistry and abundance. *Scientific Reports* **3**, 1873, doi:10.1038/srep01873 (2013).

11 Hanya, G., Kiyono, M., Takafumi, H., Tsujino, R. & Agetsuma, N. Mature leaf selection of Japanese macaques: effects of availability and chemical content. *Journal of Zoology* **273**, 140-147, doi:10.1111/j.1469-7998.2007.00308.x (2007).

12 Gautier-Hion, A. in *Comparative Ecology and Behaviour of Primates: Proceedings of a Conference held at the Zoological Society* (eds R.P. Michael & J.H. Crook) 147–170 (Academic Press, 1973).

13 van Schaik, C. P., van Amerongen, A. & van Noordwijk, M. A. in *Evolution and ecology of macaque societies* (eds J.A. Fa & D.G. Lindburg) 160-181 (Cambridge University Press, 1996).

14 Matsuda, I., Tuuga, A. & Bernard, H. Riverine refuging by proboscis monkeys (*Nasalis larvatus*) and sympatric primates: Implications for adaptive benefits of the riverine habitat. *Mammalian Biology* **76**, 165-171, doi:10.1016/j.mambio.2010.03.005 (2011).

15 Albert, A., Savini, T. & Huynen, M. C. Sleeping site selection and presleep behavior in wild pigtailed macaques. *Am J Primatol* **73**, 1222-1230, doi:10.1002/ajp.20993 (2011).

16 Matsuda, I., Tuuga, A. & Higashi, S. Clouded leopard (*Neofelis diardi*) predation on proboscis monkeys (*Nasalis larvatus*) in Sabah, Malaysia. *Primates* **49**, 227-231, doi:10.1007/s10329-008-0085-2 (2008).

17 Otani, Y., Tuuga, A., Bernard, H. & Matsuda, I. Opportunistic predation and predation-related events on long-tailed macaque and proboscis monkey in Kinabatangan, Sabah, Malaysia. *Journal of Tropical Biology and Conservation* **9**, 214-218 (2012).

18 Matsuda, I., Tuuga, A., Akiyama, Y. & Higashi, S. Selection of river crossing location and sleeping site by proboscis monkeys (*Nasalis larvatus*) in Sabah, Malaysia. *Am J Primatol* **70**, 1097-1101, doi:10.1002/ajp.20604 (2008).

19 Matsuda, I., Tuuga, A. & Higashi, S. Effects of water level on sleeping-site selection and

inter-group association in proboscis monkeys: why do they sleep alone inland on flooded days? *Ecological Research* **25**, 475-482, doi:10.1007/s11284-009-0677-3 (2010).

20 Cheney, D. L. & Wrangham, R. W. in *Primate societies* (eds B.B Smuts *et al.*) 227–239 (University of Chicago Press, 1987).

21 Miller, L. E. & Treves, A. in *Primates in perspective* (eds C.J. Campbell *et al.*) 525–543 (Oxford University Press, 2007).

22 Mittermeier, R. A., Rylands, A. B. & Wilson, D. E. *Handbook of the mammals of the world. Vol. 3. Primates*. (Lynx Edicions, 2013).

23 Kurland, J. A. A natural history of kra macaques (*Macaca fascicularis* Raffles, 1821) at the Kutai Reserve, Kalimantan Timur, Indonesia. *Primates* **14**, 245-262, doi:10.1007/bf01730823 (1973).

24 Yeager, C. P. Feeding ecology of the long-tailed macaque (*Macaca fascicularis*) in Kalimantan Tengah, Indonesia. *International Journal of Primatology* **17**, 51-62, doi:10.1007/bf02696158 (1996).

25 Choudhury, A. Ecology and behaviour of the pigtailed macaque *Macaca nemestrina leonina* in some forests of Assam in North-East India. *The journal of the Bombay Natural History Society* **105**, 279-291 (2008).

26 Albert, A. *Feeding and ranging behavior of northern pigtailed macaques (Macaca leonina): impact on their seed dispersal effectiveness and ecological contribution in a tropical rainforest at Khao Yai National Park, Thailand* PhD. thesis thesis, Université de Liège, (2012).

27 Caldecott, J. O. *An ecological and behavioural study of the pig-tailed macaque*. Vol. 21 262 (Karger, 1985).

28 Rodman, P. S. Structural differentiation of microhabitats of sympatric *Macaca fascicularis*

and *M. nemestrina* in East Kalimantan, Indonesia. *International Journal of Primatology* **12**, 357-375, doi:10.1007/bf02547617 (1991).

29 Matsuda, I., Otani, Y., Bernard, H., Wong, A. & Tuuga, A. Primate Survey in a Bornean Flooded Forest: Evaluation of Best Approach and Best Timing. *Mammal Study* **41**, 101-106, doi:10.3106/041.041.0201 (2016).

30 Alexander, R. D. The evolution of social behavior. *Annual Review of Ecology and Systematics* **5**, 325-383, doi:10.1146/annurev.es.05.110174.001545 (1974).

31 Hill, R. A. & Lee, P. C. Predation risk as an influence on group size in cercopithecoid primates: implications for social structure. *Journal of Zoology* **245**, 447-456, doi:10.1111/j.1469-7998.1998.tb00119.x (1998).

32 Oi, T. Population organization of wild pig-tailed macaques (*Macaca nemestrina nemestrina*) in West Sumatra. *Primates* **31**, 15-31, doi:10.1007/bf02381027 (1990).

33 Sackett, G. P., Ruppenthal, G. C. & Davis, A. E. Survival, growth, health, and reproduction following nursery rearing compared with mother rearing in pigtailed monkeys (*Macaca nemestrina*). *Am J Primatol* **56**, 165-183, doi:10.1002/ajp.1072 (2002).

34 Gouzoules, H. & Gouzoules, S. Body size effects on the acoustic structure of pigtail macaque (*Macaca nemestrina*) screams. *Ethology* **85**, 324-334, doi:10.1111/j.1439-0310.1990.tb00411.x (2010).

35 Matsuda, I. *et al.* The nose is mightier than the tooth: larger male proboscis monkeys have smaller canines. *bioRxiv*, doi:10.1101/848515 (2019).

36 Matsuda, I., Tuuga, A. & Higashi, S. The feeding ecology and activity budget of proboscis monkeys. *American journal of primatology* **71**, 478-492, doi:10.1002/ajp.20677 (2009).

37 Matsuda, I., Kubo, T., Tuuga, A. & Higashi, S. A Bayesian analysis of the temporal change of local density of proboscis monkeys: implications for environmental effects on a

multilevel society. *Am J Phys Anthropol* **142**, 235-245, doi:10.1002/ajpa.21218 (2010).

38 Altmann, J. Observational study of behavior: sampling methods. *Behaviour* **49**, 227–267, doi:10.1163/156853974x00534. (1974).

39 Kumar, D., Kumar, S., Gupta, J., Arya, R. & Gupta, A. A review on chemical and biological properties of *Cayratia trifolia* Linn. (Vitaceae). *Pharmacogn Rev* **5**, 184-188, doi:10.4103/0973-7847.91117 (2011).

40 Driver, C. C., Oud, J. H. L. & Voelkle, M. C. Continuous time structural equation modeling with R Package ctsem. *Journal of Statistical Software* **77**, doi:10.18637/jss.v077.i05 (2017).

41 Driver, C. C. & Voelkle, M. C. Hierarchical Bayesian continuous time dynamic modeling. *Psychol Methods* **23**, 774-799, doi:10.1037/met0000168 (2018).

42 R: a language and environment for statistical computing (Foundation for Statistical Computing, Vienna, 2019).

43 Tsuji, Y., Hanya, G. & Grueter, C. C. Feeding strategies of primates in temperate and alpine forests: comparison of Asian macaques and colobines. *Primates*, doi:10.1007/s10329-013-0359-1 (2013).

44 Campbell, C. J., Fuentes, A., MacKinnon, K. C., Bearder, S. K. & Stumpf, R. M. *Primates in perspective*. 852 (Oxford University Press, 2011).

45 Yeager, C. P. Possible antipredator behavior associated with river crossings by proboscis monkeys (*Nasalis larvatus*). *American Journal of Primatology* **24**, 61-66, doi:10.1002/ajp.1350240107 (1991).

46 van Schaik, C. P. & van Hooff, J. A. R. A. M. On the ultimate causes of primate social systems. *Behaviour* **85**, 91-117, doi:10.1163/156853983x00057 (1983).

47 Anderson, J. R. Sleep, sleeping sites, and sleep-related activities: Awakening to their significance. *American Journal of Primatology* **46**, 63–75, doi:10.1002/(sici)1098-

2345(1998)46:1<63::aid-ajp5>3.0.co;2-t (1998).

48 Chapman, C. A., Chapman, L. J. & McLaughlin, R. L. Multiple central place foraging by spider monkeys: travel consequences of using many sleeping sites. *Oecologia* **79**, 506-511, doi:10.1007/BF00378668 (1989).

49 Teichroeb, J. A., Holmes, T. D. & Sicotte, P. Use of sleeping trees by ursine colobus monkeys (*Colobus vellerosus*) demonstrates the importance of nearby food. *Primates* **53**, 287-296, doi:10.1007/s10329-012-0299-1 (2012).

50 Vessey, S. H. Night observations of free-ranging Rhesus monkeys. *Am J Phys Anthropol* **38**, 613-619, doi:10.1002/ajpa.1330380276 (1973).

51 Dasilva, G. L. Postural changes and behavioural thermoregulation in *Colobus polykomos*: the effect of climate and diet. *African Journal of Ecology* **31**, 226-241, doi:10.1111/j.1365-2028.1993.tb00536.x (1993).

52 Rodman, P. S. Skeletal differentiation of *Macaca fascicularis* and *Macaca nemestrina* in relation to arboreal and terrestrial quadrupedalism. *American Journal of Physical Anthropology* **51**, 51-62, doi:10.1002/ajpa.1330510107 (1979).

Table and Figure legends

Table 1. Summary of detection events and the number of counted individuals during boat-based surveys (n = 434 days).

Table 2. Food items and parts consumed by southern pig-tailed and long-tailed macaques with their observed frequency during boat-based surveys.

Table 3. Means, standard deviations (SD) and posterior credibility intervals (PCI) of the CtSEM model. Asterisks (*) indicate that zero does not falls within the PCIs, i.e., positive or negative effects are indicated.

Figure 1. Decomposition plot of abundance of *Cayratia trifolia* fruits. Numbers of *C. trifolia* fruits are represented on the y-axis. Trend and seasonality indicate a relatively steady increase or decrease over time, and a pattern that repeats, respectively.

Figure 2. Auto-regressive effects plotted for time intervals of $0 < \Delta t < 10$ months. Parameters represent within-section persistence of the number of *Cayratia trifolia* fruits, and the sighting frequency of pig-tailed and long-tailed macaques over time. Solid lines represent auto-regressive effects for the number of *C. trifolia* fruits over time, and dashed lines represents auto-regressive effects for the sighting frequency of pig-tailed (a) and long-tailed macaques (b).

Table 1. Summary of detection events and the number of counted individuals during boat-based surveys (n = 434 days).

	Pig-tailed macaque	Long-tailed macaque	Proboscis monkey	Silver langur	Maroon langur	Orangutan
Total number of discovery event (times)	442	1357	1278	44	1	67
Total number of observed individual (head)	10257	14785	14393	344	6	122
Averaged observed number (head/day ±SD)	23.63 ±24.07	34.07 ±23.05	33.16 ±23.86	0.79 ±2.67	0.01 ±0.29	0.28 ±0.91

Table 2. Food items and parts consumed by southern pig-tailed and long-tailed macaques with their observed frequency during boat-based surveys.

Species	Type	Pig-tailed macaque		Long-tailed macaque	
		Number of observation time	%	Number of observation time	%
Albizia corniculata	fruit	1	1.52		
	unkown	1	1.52		
Antidesma thwaitesianum	flower			10	3.61
	fruit			2	0.72
	leaf			1	0.36
Baccaurea stipulata	fruit	1	1.52		
Cayratia trifolia	fruit	15	22.73	141	50.90
	leaf			9	3.25
Dillenia excelsa	flower	24	36.36	45	16.25
	fruit	4	6.06	7	2.53
	leaf			2	0.72
	unkown			1	0.36
Eichhornia crassipes	stem			2	0.72
Ficus sp.	fruit	2	3.03	4	1.44
Gnetum gnemonoides	fruit			1	0.36
Mallotus muticus	flower	1	1.52	3	1.08
	fruit	3	4.55	8	2.89
	leaf	1	1.52	7	2.53
	unkown			1	0.36
Nauclea subdita	flower			1	0.36
	leaf	1	1.52		
Pternandra galeata	fruit	1	1.52	2	0.72
	leaf			2	0.72
Spatholobus cf. macropterus	leaf			1	0.36
Vitex pinnata	fruit			1	0.36
Xylosma sumatrana	flower			5	1.81
Ziziphus bornensis	fruit	1	1.52		
unkown	flower	6	9.09	16	5.78
	fruit	2	3.03	4	1.44
	leaf	2	3.03	1	0.36
Total		66		277	

Table 3. Means, standard deviations (SD) and posterior credibility intervals (PCI) of the CtSEM model.

Parameter	Dependent Process								
	Mean number of pig-tailed			Mean number of long-tailed			Amount of *Cayratia trifolia* fruits		
	mean	SD	PCI *[2.5%, 97.5%]*	mean	SD	PCI *[2.5%, 97.5%]*	mean	SD	PCI *[2.5%, 97.5%]*
T_0 mean	0.408	0.253	-0.089, 0.911	0.313	0.251	-0.199, 0.783	0.270	0.262	-0.230, 0.805
Manifest means	-0.021	0.129	-0.277, 0.233	-0.030	0.078	-0.192, 0.188	-0.011	0.100	-0.211, 0.184
Drift Parameters									
Mean number of pig-tailed		–		0.984	0.367	0.356, 1.802 *	0.557	0.446	-0.264, 1.486
Mean number of long-tailed	0.753	0.281	0.272, 1.373 *		–		0.101	0.215	-0.309, 0.527
Amount of *Cayratia trifolia* fruits	1.560	0.653	0.131, 2.710 *	0.850	0.148	0.581, 1.167 *		–	
Effect of time dependent parameters									
Rainfall	0.008	0.054	-0.098, 0.115	-0.022	0.049	-0.119, 0.075	0.020	0.053	-0.084, 0.124
Water level	-0.179	0.052	-0.282, -0.077 *	-0.110	0.049	-0.205, -0.011 *	-0.174	0.053	-0.278, -0.071 *
Effect of time independent parameters									
River width	-0.466	0.257	-0.971, 0.045	-0.155	0.259	-0.638, 0.365	-0.225	0.258	-0.779, 0.245

Asterisks (*) indicate that zero does not falls within the PCIs, i.e., positive or negative effects are indicated.

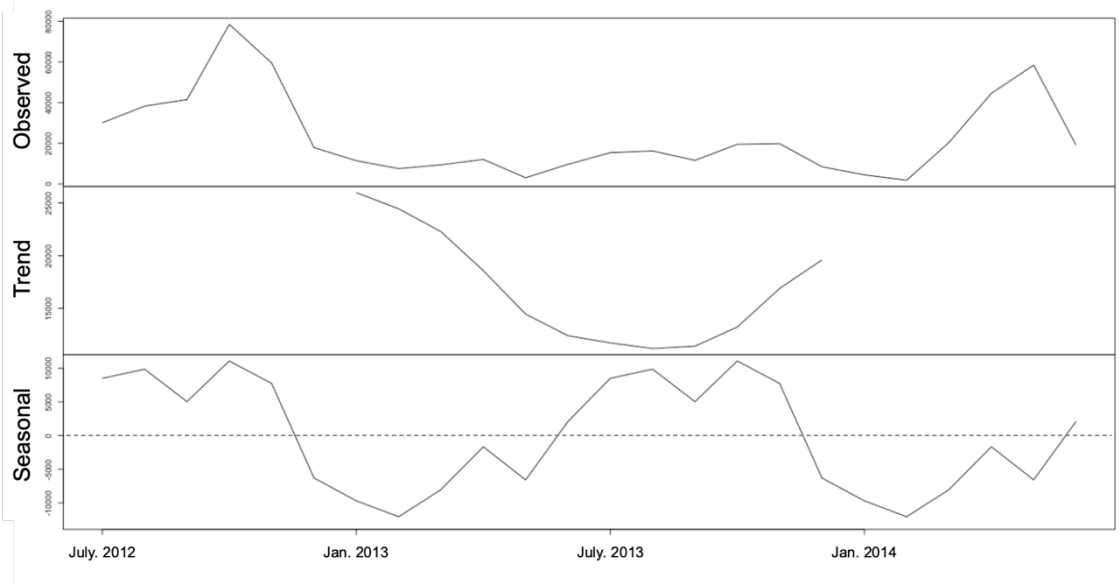

Fig. 1. Decomposition plot of abundance of *Cayratia trifolia* fruits. Numbers of *C. trifolia* fruits are represented on the y-axis. Trend and seasonality indicate a relatively steady increase or decrease over time, and a pattern that repeats, respectively.

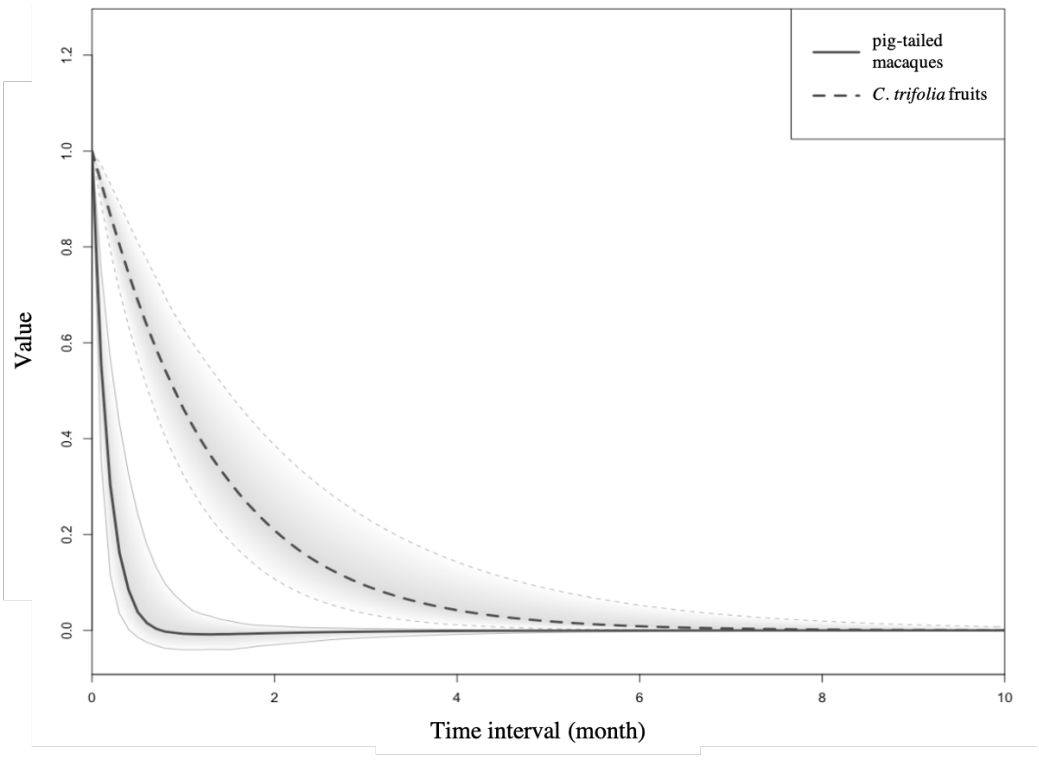

Fig. 2a

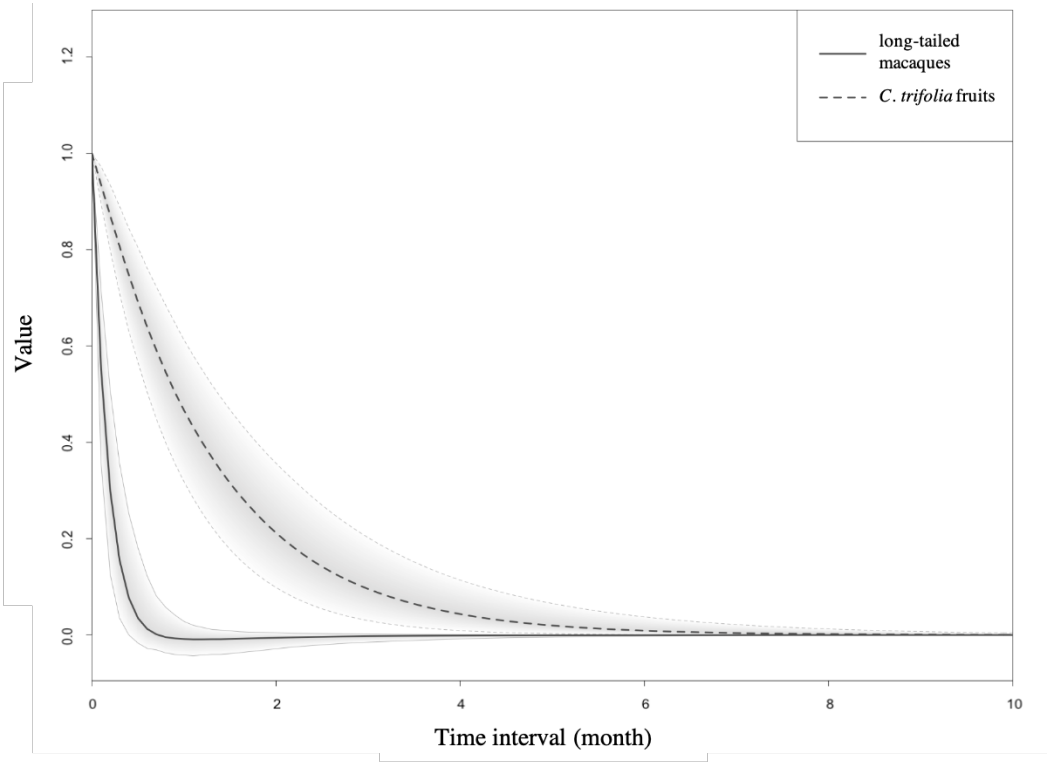

Fig. 2b

Fig. 2. Auto-regressive effects plotted for time intervals of $0 < \Delta t < 10$ months. Parameters represent within-section persistence of the number of *Cayratia trifolia* fruits, and the

sighting frequency of pig-tailed and long-tailed macaques over time. Solid lines represent auto-regressive effects for the number of *C. trifolia* fruits over time, and dashed lines represents auto-regressive effects for the sighting frequency of pig-tailed (a) and long-tailed macaques (b).