Climate risk to European fisheries and coastal communities

Mark R. Payne[1*], Manja Kudahl[1], Georg H. Engelhard[2,3] , Myron A. Peck[4,**] and John K. Pinnegar[2,3]

1. National Institute of Aquatic Resources (DTU-Aqua), Technical University of Denmark, 2800 Kgs. Lyngby, Denmark.
2. Centre for Environment, Fisheries & Aquaculture Science (Cefas), Pakefield Road, Lowestoft, United Kingdom
3. School of Environmental Sciences, University of East Anglia (UEA), Norwich, United Kingdom
4. Department of Coastal Systems, Royal Netherlands Institute for Sea Research (NIOZ), PO Box 59, 1790 AB Den Burg (Texel), the Netherlands

*Corresponding author.
Mark R. Payne
National Institute of Aquatic Resources (DTU-Aqua)
Technical University of Denmark
2800 Kgs. Lyngby
Denmark
Tel.: +45 3396 3455
ORCID: 0000-0001-5795-2481
E-mail address: mpay@aqua.dtu.dk

**Present Address: Royal Netherlands Institute for Sea Research, PO Box 59, 1790 AB Den Burg, Texel, The Netherlands

Keywords: hazard, exposure, vulnerability, risk, climate change, fleets

Abstract

With the majority of the global human population living in coastal regions, correctly characterising the climate risk that ocean-dependent communities and businesses are exposed to is key to prioritising where the finite resources available to support adaptation should be deployed. We apply a climate risk analysis across the European fisheries sector for the first time to identify the most at-risk fleets and sub-national regions and then link the two analyses together. We combine a trait-based approach with physiological metrics to differentiate climate hazards between 556 populations of fish and use these to assess the relative climate risk for 380 fishing fleets and 105 coastal regions in Europe. Countries in southeast Europe as well as the UK have the highest risks to both fishing fleets and coastal regions overall, while in other countries, the risk-profile is greatest at either the fleet or at the regional level. European fisheries face a diversity of challenges posed by climate change: climate adaptation, therefore, needs to be tailored to each country, region and fleet's specific situation. Our analysis supports this process by highlighting where and what adaptation measures might be needed and informing where policy and business responses could have the greatest impact.

Main Text

The ocean provides human societies with a wide variety of goods and services, ranging from food and employment to climate regulation and cultural nourishment (1). Climate change is already shifting the abundance, distribution, productivity and phenology of living marine resources (2–4) and, thereby, impacting many of the ecosystem services upon which society depends (5). These impacts, however, are not being experienced uniformly by human society but depend on the characteristics and context of the community or business affected. Raising awareness and understanding the risk to human systems is, therefore, a critical key first step (6) to developing and prioritising appropriate adaptation options in response to the challenges of the climate crisis (7).

Over the past decades, climate risk assessments (CRAs) and climate vulnerability assessments (CVAs) have been developed to support the prioritisation of adaptation options. The approach, developed by the Intergovernmental Panel on Climate Change (IPCC), has shifted over time from a focus on "vulnerability" to a focus on "risk" (8), in part due to criticisms of the negative framing that "vulnerability" implies (9). The modern CRA framework (10) considers risk as the intersection of hazard, exposure and vulnerability (Table 1). CVAs, and more recently CRAs, have been applied widely in the marine realm, for example in coastal communities in northern Vietnam (11), Kenya (12) and the USA (13), at the national level across coastal areas of the USA (14, 15) and Australia (16, 17), across regions such as Pacific island nations (18, 19) and globally (6, 20, 21). Several 'best practice' guides have also been developed (7, 22).

Table 1 Definitions of terms, as used in the context of this Climate Risk Analysis. These definitions are adapted for the present study from those used in the most recent IPCC report (5).

Term	Definition used here
Climate risk	The potential for climate change to have adverse consequences for human systems, specifically for European coastal regions and fishing fleets.
Hazard	The potential for, and severity of, climate change impacts on the unit of interest (i.e. fish and shellfish populations). Here we focus explicitly on negative impacts, following from the definition of risk as being an adverse consequence.
Exposure	The sensitivity of a region or fishing fleet to changes in the living marine resources that it depends on.
Vulnerability	The ability of a region or fleet to cope with or adapt to the hazards presented by climate change. High adaptive capacity gives low vulnerability.

CRAs and CVAs covering European waters, are however, notable by their absence. The lack of attention to climate risk in European fisheries may arise, in part, from the previous results of global CVAs (6) that ranked European countries as having low vulnerabilities due to their affluence and, therefore, high 'adaptive capacity'. Yet the European region poses unique challenges when assessing climate risks due to its wide range of species, biogeographical zones and habitats. Fishing techniques and the scale of fisheries vary widely, from large fleets of small vessels in the Mediterranean Sea (23) to some of the largest fishing vessels in the world (e.g. the 144-m long *Annelies Ilena*). Furthermore, although fisheries contribute very little to national GDP, food or income-security for most European countries (24), in specific communities and regions fishing is the mainstay of employment (25). Adapting European fisheries to a changing climate

therefore requires the development of robust analyses capable of assessing the climate risk across this extremely diverse continent.

We conducted a detailed CRA across the European marine fisheries sector, estimating the climate risk of i) coastal regions and ii) fishing fleets in linked analyses. Our analyses span more than 50 degrees of latitude from the Black Sea to the Arctic and encompass the United Kingdom, Norway, Iceland and Turkey in addition to the 22 coastal nations of the European Union. We apply an approach that incorporates fine-scale geographical differences in the climate hazard of fish and shellfish populations and then assess the climate risk of both European coastal regions and fishing fleets. Since both CRAs are based on the same underlying climate hazard assumptions, these analyses can be combined to compare the relative importance of the climate hazard to fleets and coastal regions within a country.

Coastal-Region Climate Risk Analysis

Our index of climate hazard is derived from the biological traits of the species being harvested, together with modelled distribution data. Species trait data were gathered for 157 fish and shellfish species harvested in European waters, representing 90.3% of the total value of landings in Europe and at least 78% (and typically more than 90%) of national value. We accounted for the expected large differences in climate hazard throughout a species range (i.e. from the cold to warm edges of the distribution) by focusing on "populations" (i.e. a single species in a single FAO subarea). Population-level climate hazards were then defined based on the thermal-safety margin (TSM) between the temperature in that subregion and the upper thermal tolerance of the species (26, 27). Climate hazards were calculated for 556 "populations" in 23 FAO subareas, based on the TSM of the population and the inherent traits of the species (15, 28, 29).

We then calculated the climate risk for 105 coastal regions across 26 countries in the European continent (Figure 1). Population-level climate hazards of fish were integrated to regions, weighted by the relative value of landings in that region. We defined exposure metrics based on the diversity and dominance (30, 31) of these landings, and vulnerability based on regional socio-economic metrics (6). We focused our analysis on coastal regions, as these are the communities most directly dependent on the ocean: regions far from the sea but within a coastal nation were explicitly excluded (e.g. Bavaria in Germany).

The analysis reveals appreciable variation in the climate risk within the European continent and even within a single country (Figure 1a). In the United Kingdom, for example, climate risk is greatest in the north of England, while Scotland and the south of England show the least risk. Indeed, six of the 10 regions with the highest climate risk, including the overall top region (Tees Valley & Durham), are in the UK (Table S8). These results are strongly influenced by high hazard scores for the species landed in these regions (Figure 1b), combined with high vulnerability due to low GDP per capita in some of these regions.

Larger-scale patterns in climate risk are also apparent. South-east Europe stands out with consistently high climate risk, with coastal Romania and Croatia in the top five. Both countries have high vulnerability scores due to low GDP per capita of their coastal regions, and high exposure scores due to fisheries that target only a few species (e.g. the value of Romania's fisheries is more than 70% veined rapa whelk, *Rapana venosa*). Many northern European countries, including Belgium, the Netherlands and Scandinavian nations have relatively low climate risks due to their wealth (high GDP per capita), diverse fisheries and the relatively low climate hazard of the fish populations targeted.

These overall climate-risk scores are heavily influenced by the relative importance of the elements (hazard, exposure or vulnerability) that dominate the risk profile (Figure 1b). The climate risk profiles of south-east Europe, the Iberian peninsula and some regions on the south coast of the Baltic Sea are dominated by the vulnerability dimension, reflecting the low GDP per capita of these regions. For the most part, exposure scores are important in Northern Europe and in Scandinavia, reflecting the narrower range of species landed

compared to the Mediterranean region. The climate risk of Iceland, the UK, and parts of France or northern Italy, on the other hand, are dominated by the climate hazard component, i.e. the traits and thermal preferences of the species targeted. The relative contributions of the individual components are critical to understanding the climate risk of each country and the suitability of particular adaptation responses.

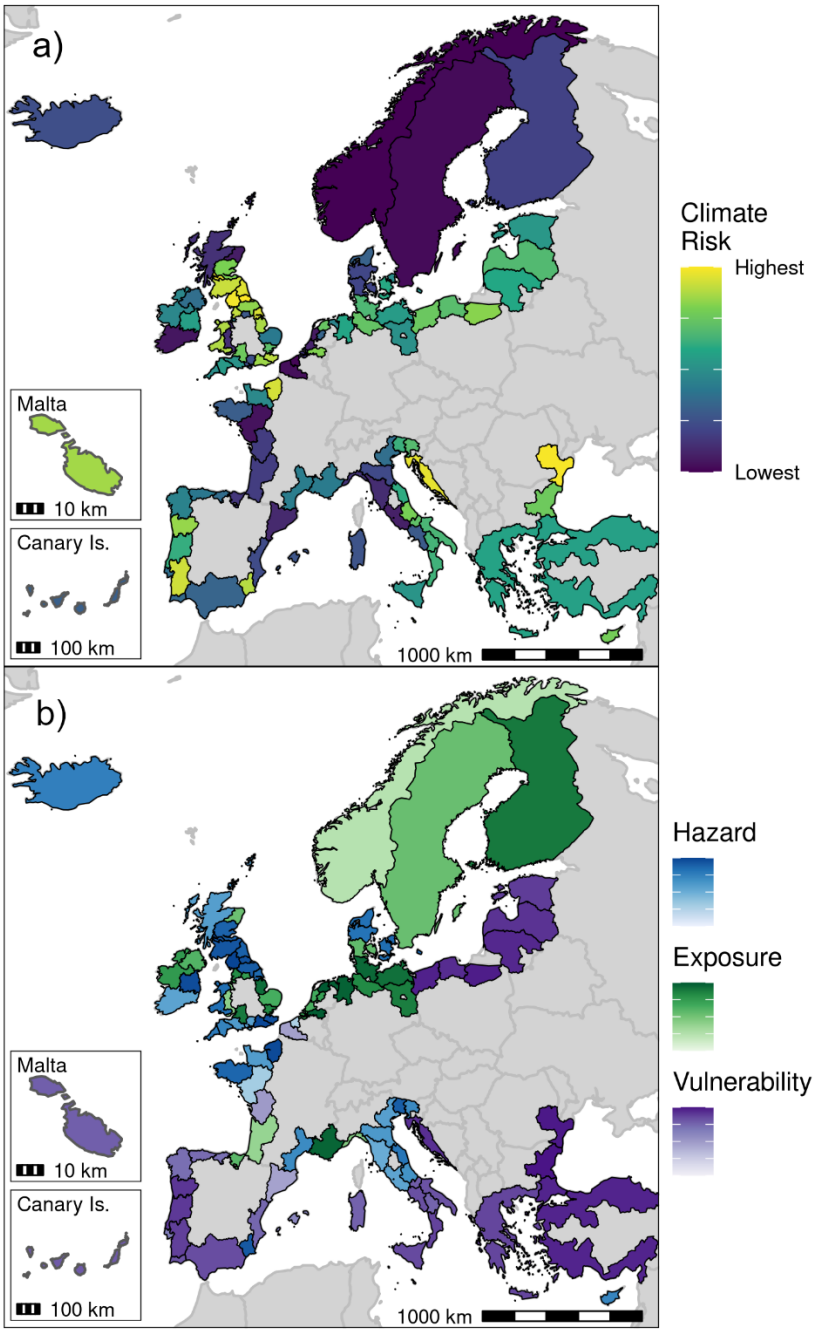

Figure 1 Climate risk of European regions. Maps show a) the combined climate risk for each region and b) the individual component (blue: hazard, green: exposure, purple: vulnerability) making the largest contribution to the combined risk and its value. Colour scales on both panels are linear in the value of the corresponding score, but are presented without values, as they have little direct meaning. National borders are also shown for reference. Insets at bottom-left of each panel show small regions.

Fleet Segment Climate Risk Analysis

The risks associated with climate change will also be felt by the fishing vessels and fleets that heavily depend on living marine resources. We, therefore, performed a second CRA to examine the climate risk of European fishing fleets. As the basis for this analysis, we followed the EU definition of a "fleet segment" based on the size classes of the vessels, the country of registration, the gear being used and the geographical region being fished (Atlantic or Mediterranean) (23). We integrated climate hazards at the fish population level up to the fleet segment level, based on the composition of landings by value of that fleet, while we based exposure on the diversity and dominance of landings and vulnerability on the net profitability of the fleet. Coverage of our analysis at this fleet segment level was poorer than at the national level: nevertheless, we still cover 75% or more of total fishery catch value for more than 70% of the 380 fleet segments within the EU and UK.

The smallest class of vessels (0-6m) had an appreciably higher climate risk than all other size classes (Figure 2a). For the most part, these fleets operated in the Mediterranean region, particularly in Croatia, Bulgaria, France, Malta and Greece (Table S9). This result reflects, in part, the higher climate risk of stocks in this area, but is also driven by the poor profitability (and therefore higher vulnerability) of these fleets. On the other hand, the high catch diversity of these fleets reduces exposure and helps to reduce their net climate risk.

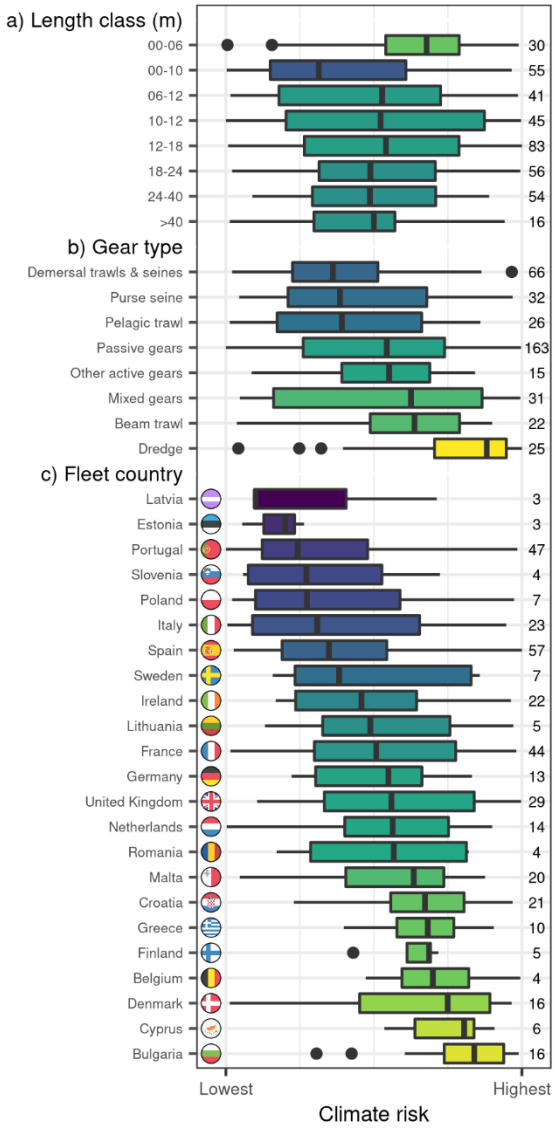

Figure 2 Climate risk of European fleet segments. The climate risk across 380 fleet segments is plotted as a function of a) the size range of the vessels (m), b) the gear type employed (sorted by median risk) and c) the country of origin of the fleet (sorted by median risk). Risk is represented on a linear scale from highest to lowest: the absolute values are not shown, as they have little direct meaning. The distribution of risk is shown as a boxplot, where the vertical line is the median, the box corresponds to the interquartile range (IQR), and the whiskers cover all points less than 1.5 times the IQR from the box. Outliers are plotted as points. Boxes are coloured based on the median climate risk for that category. The number of fleet segments in each class is shown at right. Note that EU definitions of small length classes (less than 12m) vary between individual countries and therefore have a degree of overlap. Specific gear codes are aggregated here to broader-scale categories of "Gear Types" to ensure comparability between Atlantic and Mediterranean fisheries (Table S4).

Systematic differences in climate risk are seen among gear types (Figure 2b), with dredgers having the highest climate risk. These fleets generally target populations with high climate hazards and have low species diversity in their catches (giving high exposure): good profitability, on the other hand, lowers their vulnerability and somewhat reduces overall risk (Table S9). Fleets using pelagic and demersal trawls together with purse seine fleets have the lowest climate risks, primarily due to the low hazard associated with the species on which they fish.

The strongest differentiation in climate risk between fleet segments is at the national level (Figure 2c). A clear cluster of high climate risk fleet segments can be seen in south-east Europe, particularly in Croatia, Greece, Bulgaria, Cyprus and Romania (Figure S1). The risk profiles underlying each of these cases, however, are quite different, emphasising the need to understand the components in detail. Greek and Cypriot fleets have high climate risks due to poor profitability and, therefore, high vulnerability, while Bulgarian and Romanian fleets active in the Black Sea have extremely low catch diversities, giving them unusually high exposures (Table S9). It is also important to note that there is substantial variation among fleets within a country. For example, two of the five most at-risk fleets (including the most at risk) are Spanish (Table S9), even though the national level median for Spain is amongst the lowest in Europe. A detailed examination of the individual elements of the risk-profile is, therefore, critical to understanding the underlying factors responsible for these results.

Comparative Analysis

A strength of the analysis performed here is that the results of the region and fleet CRAs can be directly compared. While the regions and fleets are exposed to the same base set of hazards, the relative importance of each fish or shellfish population (and therefore hazard) differs. Each region and fleet also has its own intrinsic exposure and vulnerability profiles, further modulating the overall climate risk. However, as the base set of hazards is the same in both CRAs, a direct comparison of the two cases is possible, allowing the relative climate risk to regions and fleets to be gauged.

Systematic differences in risk between fleets and coastal communities can be seen among European countries (Figure 3) and several characteristic types of responses are apparent. Countries in south-eastern Europe, together with the United Kingdom, have the highest risk across both fleets and coastal regions. The climate risk scores of regions on the south coast of the Baltic Sea (Latvia, Lithuania, Estonia and Poland) are typically higher than their fleet level scores, while the high fleet risk of NW European states is moderated by their relative affluence and therefore low risk to regions. Spain and Sweden are characterised by generally low climate risks in both coastal regions and fleets.

Figure 3 Comparison of the median fleet- and region-based risks for European countries. Labels indicate the country code. In addition, France (FR) and Spain (ES) are split into their Atlantic (-A suffix) and Mediterranean (-M suffix) seaboards. As the fleet-segment analysis only covers fleets from the EU and UK, no data are available for Turkey, Norway and Iceland: their regional risk results are plotted in the horizontal margin. Dashed lines divide the coordinate system into quarters. Country codes: BE: Belgium. BG: Bulgaria. CY: Cyprus. DE: Germany. DK: Denmark. EE: Estonia. EL: Greece. ES: Spain. FI: Finland. FR: France. HR: Croatia. IE: Ireland. IS: Iceland. IT: Italy. LT: Lithuania. LV: Latvia. MT: Malta. NL: Netherlands. NO: Norway. PL: Poland. PT: Portugal. RO: Romania. SE: Sweden. SI: Slovenia. TR: Turkey. UK: United Kingdom.

Discussion and Conclusions

Our analysis highlights the wide variety of challenges facing European countries with adapting their fisheries sectors to a changing climate. In some cases, such as in the southern-Baltic states, a focus on strengthening the resilience of coastal regions would be of most benefit e.g. by creating alternative employment opportunities or providing an economic 'safety net' through wider social measures. In other regions, fleet risks dominate and, therefore, increasing the efficiency, resilience and diversity of the fleet would appear to be a priority. Some areas, such as the UK and south-east Europe appear to require both types of intervention and, therefore, present the greatest adaptation challenges. Thus, there is no "one-size-fits-all" solution that can be applied across all European waters or even, in some cases, across a country (e.g. the UK): climate adaptation plans therefore need to be tailored to these realities.

Climate risk and vulnerability analyses can play a key role to play in shaping adaptation plans. By increasing awareness of the elements that contribute to a fleet or coastal region's risk (6), CVAs and CRAs can help maximise the effectiveness of interventions given limited resources (32). Previous socio-economic linked analyses have focused on adaptive capacity (in the CVA framework) as a focal point for action (6, 12). However, the diversity of European risk profiles found here highlights the need and potential for adaptation actions across all components of the risk portfolio.

Ensuring sustainable management of the living marine resources upon which the sector rests is a key action for the European fisheries sector. The impacts of over-exploitation can be more important than those stemming from climate change, particularly in the heavily fished North Atlantic region (33). Maintaining stocks at a higher abundance leads to increases in genetic diversity, meta-population complexity, and age structure, all of which make stocks more resilient to the challenges of a changing environment (34, 35). The ensuing increase in productivity and incomes also simultaneously benefits both fishing fleets and regions, generating a "win-win" effect (36). Fisheries scientists already have many of the tools necessary to ensure that management systems are robust to climate change and climate variability (37), while new tools, such as seasonal-to-decadal marine ecological forecasts and early-warning systems (38), can potentially provide the basis for further coping strategies (39).

Diversification is a second key action to reduce climate risk. Fishing fleets and coastal regions relying on only a few species have an elevated risk of climate impacts: increasing this spread reduces (by definition) exposure and buffers fleets and regions against climate risk (31, 40, 41). Diversification of catches and landings can take place autonomously as fishers respond to changes in the abundance and distribution of the fish they depend on (32, 37). For example, changes in the distribution of fish species in surrounding waters (42–44) have led to the development of new fisheries in the UK for squid, seabass and red mullet, amongst others (45). CRAs such as this can also have an important role in this process by highlighting alternative species or populations with a lower climate hazard that can be targeted, thereby further reducing risk. Alternatively, diversification of income sources by, for example, participating in multiple fisheries or in tourism and recreation has also been shown to reduce variability in income and thereby risk (46).

There are, however, barriers to diversification (31, 41), including knowledge, economic and governance barriers. For example, the ability to catch new species may be limited by existing quota agreements (47), a particularly challenging issue under the "relative stability" agreements of the EU Common Fisheries Policy. Ecology can also be constraining: the limited catch diversity and therefore high exposure of fleets and coastal regions adjoining the Black and Baltic Seas, for example, arises at least in part from the naturally low biodiversity of these seas. Changing target species or fishing technologies can also be costly, creating financial barriers to diversification (46).

Governance has a key role to play in coordinating and driving actions to reduce the vulnerability of fleets and regions. Investments and support for developing new, and switching between, fishing, storage, transport and processing technologies can increase the efficiency of fleet operations and, therefore, reduce vulnerability (18, 37, 48). Increasing regional development, including employment opportunities outside the fisheries sector, reduces regional vulnerability and risk (6, 49). Furthermore, both fishing fleets and coastal regions can also potentially benefit from governance-led actions that increase the flexibility, ability to learn, social organisation and the power and freedom to respond to challenges (50). Regional, national and European governments therefore have a critical role to play in helping fisheries and ocean-dependent regions to adapt to the risks presented by climate change.

Several key caveats of our results need to be highlighted. Our analysis focused solely on the sensitivity to ocean warming, ignoring other climate-driven processes, such as ocean acidification, deoxygenation, and changes in storminess or circulation patterns (5, 30) that, while important, we view as second order effects. Spatial differences in the rates of warming across European regional seas were also not accounted for here but the range of these rates (up to 2°C by 2050) is much smaller compared to the variability in thermal safety margins across the range of some species (range up to 15°C) (Figure S3). The treatment of uncertainty in CVAs and CRAs varies greatly between studies (15, 51) but in such a semi-quantitative analysis, the choice of metrics is usually the most important aspect (52). We believe that this "structural uncertainty" (53) is best addressed by focusing on a limited, but transparent and readily interpretable set of indicators, rather than by quantifying uncertainties or increasing complexity. Finally, while we have considered European fisheries targeting fish stocks that span the Mediterranean Sea, we have not incorporated coastal communities in African countries that also fish on these same stocks. The relatively low GDP per capita of these communities suggests that they would have correspondingly high regional vulnerabilities and therefore correspondingly high climate risk profiles but it is not possible to draw robust conclusions in the absence of appropriate data sets: the population-level hazards generated here (Table S7) could be readily applied to aid such analyses in the future.

This study has shown that even though climate risk to European countries is, on average, moderate compared to many other countries across the globe (6, 21), major differences exist across the European continent. This corroborates with fine-scale spatial differences among fishing communities documented in eastern North America (13, 54) and the Caribbean (30, 55), each requiring very different adaptation actions. Our detailed analyses allow a distinction between climate hazard, exposure and vulnerability as key sources of climate risk to fleets and coastal regions, and highlight where (and which) adaptation measures can have greatest impact in increasing resilience, given limited financial resources.

Acknowledgements

This project received funding from the European Union's Horizon 2020 research and innovation programme under grant agreement No 678193 (CERES – Climate change and European Aquatic Resources). The results generated by this analysis can be explored using an online tool available at https://markpayne.shinyapps.io/CERES_climate_risk/ Source code is available at https://github.com/markpayneatwork/CERES_vulnerability. "Fishing Boat", "Urban" and "Thermometer" icons in Figure 4 by smalllikeart from www.flaticon.com.

Methods

General approach

We have applied an integrated approach to a climate risk assessment (CRA) across the European fisheries sector. The CRA has three major components (Figure 4; Figure S2). The first and most fundamental of these is the *population hazard* component, where the hazard associated with climate change impacts on individual fish populations is quantified. We then use these hazard metrics as inputs into two parallel climate risk assessments focussing on coastal regions and fishing fleets in turn. In each of these cases, the population hazard is integrated up to the region or fleet level based on information about the relative importance of each fish population to that unit to form the region- or fleet-specific hazards. These hazard data are then complemented with region- and fleet-focused *exposure* and *vulnerability* metrics to produce a *climate risk* for each. Finally, we combine the risks from each component into a comparative analysis across nations.

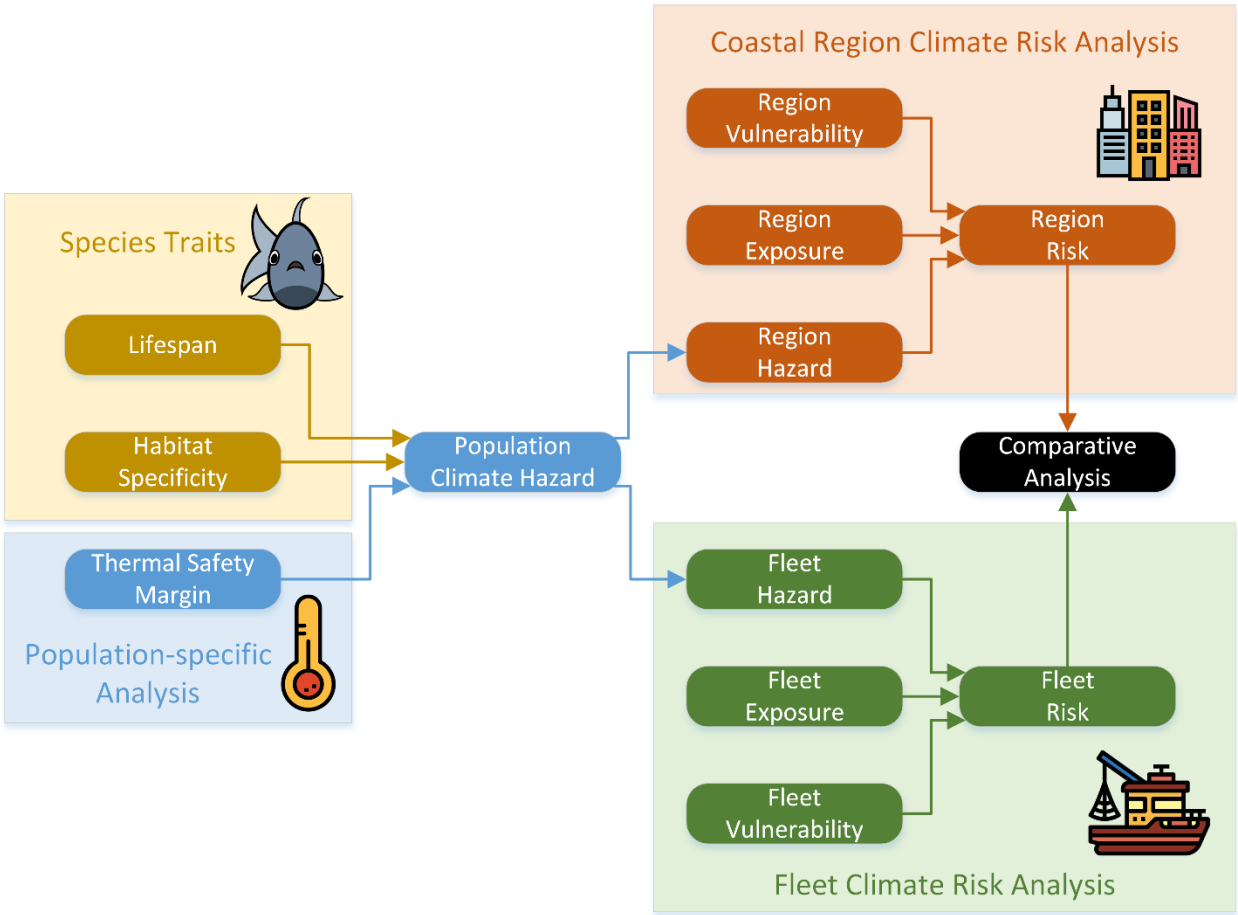

Figure 4 Schematic diagram illustrating the approach used here to estimate climate risk in European fishery-dependent coastal regions and fishing fleets. Species traits and population specific analyses of the thermal safety margin are combined to give a population-specific climate hazard. This hazard then forms the basis for the region and fleet level CRAs, based on the combination of hazard, exposure and vulnerability. Finally, the region and fleet risks are combined again into a comparative analysis. A detailed flow diagram is presented in the supplementary material (Figure S2).

Scope and Data Sources

We aimed to assess the climate risk for the European marine fisheries sector, including all 22 EU countries with marine borders, the United Kingdom, Norway, Iceland and Turkey. We based our analysis primarily on catch data from FAO Areas 21, 27, 34 and 37 held in the EUROSTAT database (Table S1), excluding distant water fleets. While this database covers more than 1200 species, many of these are economically minor. We therefore aimed to cover the largest 90% of the value of the marine fish and shellfish sector in each country and across Europe as a whole. Two species predominately inhabiting freshwater, European perch (*Perca fluviatilis*) and pike-perch (*Sander lucioperca*), were removed from the database. Alternative (or misspelled) scientific names were corrected where we could identify these (following World Register of Marine Species, WoRMS) (Table S3).

Regional analyses were performed for European coastal regions based on NUTS2 statistical units. Sub-national indicators of landings composition were derived from monthly harbour-level "first-sales" data from the EU Market Observatory for Fisheries and Aquaculture (EUMOFA) (Table S1). In cases where this data covered more than one NUTS2 unit within a country (10 countries), the harbour data was aggregated up to NUTS2 units based on the geographical coordinates of the harbours. Where EUMOFA data coverage was insufficient, the coastal NUTS2 units of that country were merged into one "region" (Table S5) and EUROSTAT national landings data were assigned to it (Table S1). Socio-economic data for the NUTS2 units was also obtained from EUROSTAT and integrated up to our "regions", if relevant.

The Annual Economic Report (AER) provided by the EU Scientific, Technical and Economic Committee for Fisheries (STECF) (23) formed the basis of the fishing fleet analysis (Table S1). This dataset has the advantage of providing a single coherent source for fleet segments (the combination of fishing technique and a vessel length category) across all of the European Union and United Kingdom: however, it does not include data on fleets from Norway, Iceland or Turkey, and in the absence of comparable datasets, these countries were not included in this part of the analysis.

All data was averaged over the period 2010-2018, where available.

Hazard Metrics

The *hazard* dimension of our CRA measures the strength and severity of climate change on the unit of interest: in this case, fish populations in European waters. Many previous CVAs and CRAs do not distinguish between the positive and negative effects of climate change, and simply highlight elements of their study system that will change, making interpretation difficult. In contrast, and following the IPCC's definition of risk in relation to an "adverse event" (5), we focus explicitly on "negative" impacts in order to have an unambiguous interpretation. We consider the hazard due to climate change impacts on living marine resources as being the combination of both species-specific and population-specific processes as follows.

Species-specific processes

A trait-based approach was employed to characterise the hazard of a species to climate change. Such an approach is well established in climate risk and vulnerability analyses (15, 17, 28), due to its ability to draw on general understanding of the response of species to climate change. Trait data was collated from previously published databases (56–59) and complemented with data from Fishbase (60) and Sealifebase (61) (accessed April-July 2019) (Table S1). Of the original set of species from EUROSTAT, 24 taxa were only at the genus level, and appropriate trait sets were therefore identified based on 'exemplar species': in some cases different exemplar species were used for the North Atlantic (FAO Area 27) and Mediterranean

regions (FAO Area 37) (Table S2). Barnacles (*Pollicipes pollicipes*) and solen razor clams (*Solen* spp.) were also removed owing to a lack of biological traits data and difficulties identifying suitable exemplar species.

Trait selection aimed to avoid double-counting information due to inclusion of correlated traits, a commonly overlooked issue (57) that impacts many published analyses (15, 28, 29, 33). For example, smaller fish are typically planktivorous, live shorter and grow faster, giving a high correlation between maximum length, lifespan, growth rates and trophic level. Lifespan is the most commonly available of these metrics and was therefore chosen as an exemplar for this set of traits. Shorter lifespans are associated with seasonal and variable environments (57), implying robustness to change and variability, paralleling the approach used in other studies (15, 28, 29, 33).

A "*habitat specificity"* metric was also developed. Species with spatially restricted habitat requirements during part or all of their life-history are recognised as being more sensitive to disruption (62, 63). In addition, mobile species have the ability to move rapidly to avoid unfavourable conditions in a way that sedentary species do not, and therefore have a lower climate hazard (30). Traits defining the mobility, and vertical and horizontal habitats were therefore collated into a single "habitat-specificity score" (Table 2). The final set of traits is included as supplementary material (Table S6).

Table 2 Combination of mobility, vertical and horizontal habitat traits to generate a habitat specificity score. Trait categories follow the scheme of Engelhard *et al* (56).

Habitat Specificity	Mobility	Vertical habitat	Horizontal habitat
Low (0.00)	Highly migratory species	Any	Any
	Mobile	Any	Oceanic
	Mobile	Bathydemersal Mesopelagic	Slope
Medium (0.33)	Mobile Unknown	Benthopelagic Demersal Pelagic Epipelagic	Slope Shelf Outer shelf
	Unknown	Bathydemersal	Slope
	Mobile	Bathydemersal	Outer shelf
High (0.67)	Mobile (catadromous/anadromous)	Pelagic	Any
	Mobile	Demersal	Inner shelf
	Mobile	Benthopelagic	Coastal
Very high (1.00)	Sedentary	Any	Any
	Mobile	Reef-associated	Any

Population-specific processes

The stress a fish population experiences as the ocean warms depends on the amount of warming, a commonly employed metric of exposure in CVAs (6, 15). However, the physiological context of this warming is also critical but often overlooked. For example, cod (*Gadus morhua*) in the North Sea are close to their upper thermal limit, and will therefore experience negative impacts of warming, while cod in the Barents Sea are far from this limit and will experience little or no negative effects of the same amount of

warming (64). Such a spatial and physiological context of warming is often overlooked in many CRAs and CVAs, yet is critical to differentiate the climate hazard between different populations of the same species.

We resolve this problem in two ways. We first perform our analysis at the "population" level, defined as the combination of species and FAO subarea e.g., cod in subarea 27.4 (North Sea). Note that while this approach is similar to that used to manage many European fish stocks, we explicitly avoid the use of the term "stock" to refer to this unit of analysis, as it has clear implications in fisheries management but is not always the same as our definition "population". Populations comprising less than 5% of the total catch of the species were excluded from the analysis. Secondly, we place the degree of warming experienced by these populations in a physiological context using the thermal-safety margin (TSM) (26, 27, 65, 66). TSM is defined as the difference between the maximum temperature that the species can sustain and the temperature of the environment: high TSMs indicate a high capacity to tolerate warming. Population-specific TSMs therefore permit a fine-grained measure of the warming-related hazard.

We derived population-specific TSM metrics from the habitat models, parameters and maps provided by Aquamaps www.aquamaps.org (67) (Table S1). We downloaded "native distribution maps" from the Aquamaps website for the species selected above: where multiple maps were available, choice was guided by the internal map quality ranking system. For the invasive species purple whelk (*Rapana venosa*), originally from waters around Japan, Korea and China but now supporting a large fishery in the Black Sea, the "Suitable Habitat map" was used. From each species' map we used the "90th percentile" parameter for the temperature response as an estimate of its upper thermal tolerance. Temperatures in a subarea were based on the data underpinning the Aquamaps model (NOAA NCEP Climatology, 1982-1999) (67), ensuring congruence between the tolerance parameters and the temperature data. Sea-surface or -bottom temperature data, as used in generating the species' Aquamap, were masked using the habitat model to eliminate unsuitable habitat for each individual species (Figure 5). Projected temperatures changes from 1999 to 2050 under the SRES A2 scenario were also available in this dataset and extracted for each population in the same manner for use in supporting analyses (Figure S3). Population-specific TSM was calculated as the median difference between the species' "90th percentile" parameter and temperature across all valid pixels in that subarea.

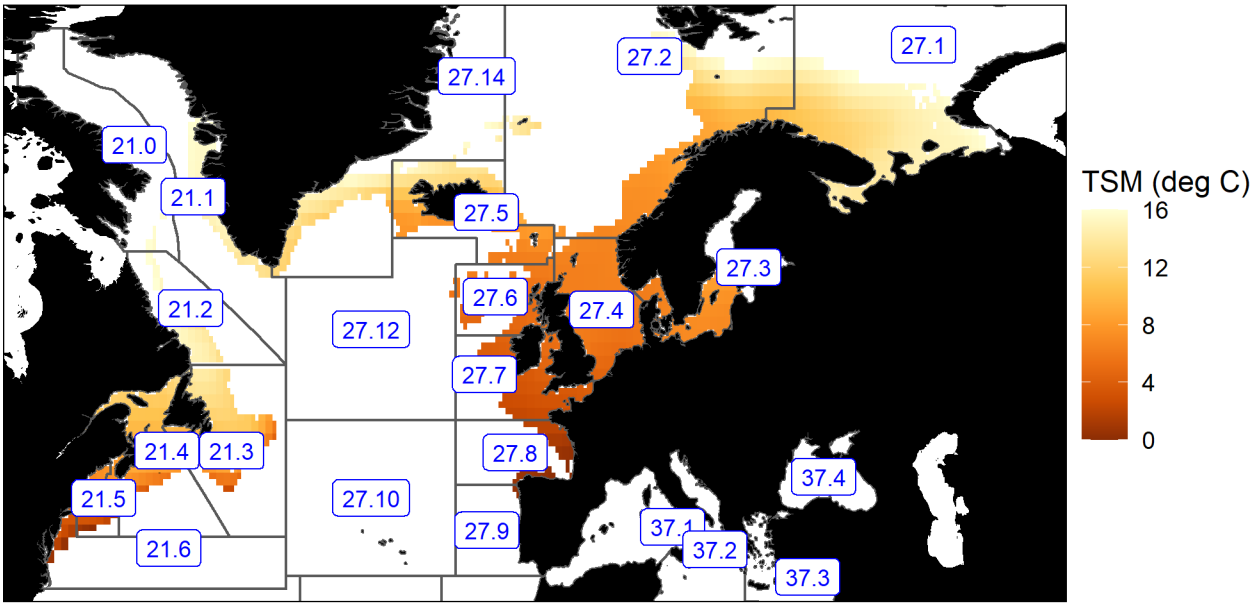

Figure 5 Use of Aquamaps to calculate TSM metrics. Atlantic cod (*Gadus morhua*) as an example. Environmental data and species thermal tolerance data from Aquamaps are used to calculate the thermal safety margin (TSM) for this species (coloured

pixels) and masked using the habitat model to limit data to modelled regions of occurrence. Median TSM values are then calculated within each FAO subarea defining a population (grey polygons, blue labels).

Population-level hazard

Hazard metrics were combined based on their relative ranking for each population. We chose to give equal weight to the species (lifespan, habitat-specificity) and population-level (TSM) aspects of the analysis when combining the metrics: after converting to a rank percentile, a weight of 0.25 was given to the species' lifespan (shorter-lifespans give a low hazard), 0.25 for the species' habitat-specificity (low specificity gives a low hazard) and 0.5 to the population TSM (high TSMs give a low hazard). Equal weighting of the metrics (0.33 / 0.33 / 0.33) was also considered (68) but the resulting hazard metrics were found to be strongly correlated with the original (0.25 / 0.25 / 0.50) weighting (Spearman correlation coefficient of 0.95; Figure S4), indicating that the relative hazard ranking of individual populations under the two schemes is very similar.

Population-level hazard scores were integrated up to coastal region and fishing-fleet levels. In the case of the fleet analysis, this was based on the relative composition (by value) of the populations that each fleet fishes on, while in the case of the coastal region analysis it was based on the composition (by value) of landings in that region (Figure 4, Figure S2).

Exposure metrics

We define *exposure* as an indicator of how sensitive a coastal region or fishing fleet is to changes in the fish populations it is dependent on. Fleets or coastal regions have lower exposure (higher resilience) if they catch a wide range of different fish species, rather than concentrating on a specific resource (30, 31, 41). If one species is reduced or lost due to the effects of climate change, the impact of that loss is relatively less severe for fleets and coastal regions that are dependent on a broad portfolio of species. We therefore defined our exposure metrics following this logic, using two different metrics to characterise diversity of catch or landings: i) the Shannon diversity index, one of the most commonly used diversity indices in ecology and ii) Simpson's dominance index, a statistic that emphasizes the relative abundance of the most common species in the sample (30).

For coastal regions, exposure metrics were based on the value of landings data from EUMOFA and EUROSTAT (Table S1; Figure S2). While EUROSTAT data is species resolved, EUMOFA data is organised in approximately 100 "main commercial species" (MCS) groupings: we therefore harmonised the two datasets by aggregating EUROSTAT data to the MCS groupings based on correlation keys provided by EUMOFA. The Shannon and Simpson metrics were then calculated to estimate the diversity of MCS groups.

For fleet segments, the value of landings is available by species code from the STECF Annual Economic Report (23). The two diversity indices could therefore be calculated directly to quantify the diversity of species.

In both cases, the exposure index was produced as a composite index of the two indices described above by averaging the percentile ranks and then re-calculating percentile ranks again.

Vulnerability metrics

Vulnerability in this setting refers to the resilience of the analysis unit (either a coastal region or a fleet) and its ability to mitigate the hazard via adaptation.

The region vulnerability metric was based on the gross-domestic product per capita of the region, as calculated from EUROSTAT data at the NUTS2 level (Table S1). Regions with high GDP per capita were viewed as having a high adaptive capacity and therefore low vulnerability. Regional vulnerability was calculated as the percentile rank of this statistic.

Fleet segment vulnerability was based on the net profit margin (NPM). This is a standard economic metric, defined as net profit (i.e. revenue minus variable, fixed and opportunity costs) divided by the total revenue: it therefore represents how much of the total income generated by the fleet is net profit (23). NPM has the feature of taking into account many of the different factors that influence the profitability of the fleet, and is also scale independent (as profitability is divided by the revenue), allowing comparison of both large and small segments. NPM was calculated for each fleet segment based on economic data from the STECF Annual Economic Report (23) (Table S1), and the vulnerability score generated based on percentile rank. Fleet segments with high profitability were viewed as being less vulnerable to the effects of climate change, as they could absorb the potential loss associated with a climate change having a negative impact on their target species.

Climate risk metrics

For each of the coastal regions, and for each of the fleet segments, the overall *climate risk* was calculated as the unweighted mean of the hazard, exposure and vulnerability percentile ranks.

References

1. R. M. Hassan, R. Scholes, N. Ash, Ecosystems and Human Well-being - Current State and Trends: Findings of the Condition and Trends Working Group of the Millennium Ecosystem Assessment. *Millenn. Ecosyst. Assess. Ser. (v. 1)*, xxi, 917 (2005).

2. E. S. Poloczanska, *et al.*, Global imprint of climate change on marine life. *Nat. Clim. Chang.* **3**, 919–925 (2013).

3. B. Phillips, M. Pérez-Ramírez, *Climate Change Impacts on Fisheries and Aquaculture: A Global Analysis* (John Wiley and Sons Inc., 2018).

4. FAO, *Impacts of climate change on fisheries and aquaculture* (2018).

5. IPCC, *IPCC Special Report on the Ocean and Cryosphere in a Changing Climate* (2019) https:/doi.org/https://www.ipcc.ch/report/srocc/.

6. E. H. Allison, *et al.*, Vulnerability of national economies to the impacts of climate change on fisheries. *Fish Fish.* **10**, 173–196 (2009).

7. J. E. Johnson, *et al.*, Assessing and reducing vulnerability to climate change: Moving from theory to practical decision-support. *Mar. Policy* **74**, 220–229 (2016).

8. M. Oppenheimer, *et al.*, "Emergent risks and key vulnerabilities" in *Climate Change 2014: Impacts, Adaptation, and Vulnerability. Part A: Global and Sectoral Aspects. Contribution of Working Group II to the Fifth Assessment Report of the Intergovernmental Panel on Climate Change*, C. Field, *et al.*, Eds. (Cambridge University Press, 2014), pp. 1039–1099.

9. A. Connelly, J. Carter, J. Handley, S. Hincks, Enhancing the practical utility of risk assessments in climate change adaptation. *Sustain.* **10**, 1–12 (2018).

10. O. D. Cardona, *et al.*, "Determinants of risk: Exposure and vulnerability" in *Managing the Risks of Extreme Events and Disasters to Advance Climate Change Adaptation: A Special Report of Working Groups I and II of the Intergovernmental Panel on Climate Change (IPCC).*, C. B. Field, *et al.*, Eds. (Cambridge University Press, 2012), pp. 65–108.

11. N. W. Adger, Social Vulnerability to Climate Change and Extremes in Coastal Vietnam. *World Dev.* **27**, 249–269 (1999).

12. J. E. Cinner, *et al.*, Evaluating Social and Ecological Vulnerability of Coral Reef Fisheries to Climate Change. *PLoS One* **8**, e74321 (2013).

13. L. L. Colburn, *et al.*, Indicators of climate change and social vulnerability in fishing dependent communities along the Eastern and Gulf Coasts of the United States. *Mar. Policy* **74**, 323–333 (2016).

14. J. A. Ekstrom, *et al.*, Vulnerability and adaptation of US shellfisheries to ocean acidification. *Nat. Clim. Chang.* **5**, 207–214 (2015).

15. J. A. Hare, *et al.*, A Vulnerability Assessment of Fish and Invertebrates to Climate Change on the Northeast U.S. Continental Shelf. *PLoS One* **11**, e0146756 (2016).

16. E. A. Fulton, *et al.*, *Decadal scale projection of changes in Australian fisheries stocks under climate change.* (CSIRO, Australia, 2017).

17. G. T. Pecl, *et al.*, Rapid assessment of fisheries species sensitivity to climate change. *Clim. Change*

127, 505–520 (2014).

18. J. D. Bell, J. E. Johnson, A. J. Hobday, *Vulnerability of tropical pacific fisheries and aquaculture to climate change* (Secretariat of the Pacific Community, 2011).

19. W. Barsley, C. De Young, C. Brugere, Vulnerability assessment methodologies: an annotated bibliography for climate change and the fisheries and aquaculture sector. *FAO Fish. Aquac. Circ. No. 1083* (2013).

20. M. Barange, *et al.*, Impacts of climate change on marine ecosystem production in societies dependent on fisheries. *Nat. Clim. Chang.* **4**, 211–216 (2014).

21. R. Blasiak, *et al.*, Climate change and marine fisheries: Least developed countries top global index of vulnerability. *PLoS One* **12**, 1–15 (2017).

22. C. Brugere, C. De Young, *Assessing climate change vulnerability in fisheries and aquaculture Available methodologies and their relevance for the sector* (FAO Fisheries and Aquaculture Technical Paper 597. FAO, 2015).

23. STECF, *The 2018 Annual Economic Report on the EU Fishing Fleet (STECF 18-07)*, N. Carvalho, M. Keatinge, J. Guillen, Eds. (Publications Office of the European Union, 2018) https:/doi.org/10.2760/56158.

24. M. A. Peck, J. K. Pinnegar, "Chapter 5: Climate change impacts, vulnerabilities and adaptations: North Atlantic and Atlantic Arctic marine fisheries" in *Impacts of Climate Change on Fisheries and Aquaculture: Synthesis of Current Knowledge, Adaptation and Mitigation Options.*, (FAO Fisheries and Aquaculture Technical Paper No. 627. FAO, 2018), pp. 87–111.

25. F. Natale, N. Carvalho, M. Harrop, J. Guillen, K. Frangoudes, Identifying fisheries dependent communities in EU coastal areas. *Mar. Policy* **42**, 245–252 (2013).

26. C. A. Deutsch, *et al.*, Impacts of climate warming on terrestrial ectotherms across latitude. *Proc. Natl. Acad. Sci.* **105**, 6668–6672 (2008).

27. J. M. Sunday, *et al.*, Thermal-safety margins and the necessity of thermoregulatory behavior across latitude and elevation. *Proc. Natl. Acad. Sci. U. S. A.* **111**, 5610–5615 (2014).

28. M. C. Jones, W. W. L. Cheung, Using fuzzy logic to determine the vulnerability of marine species to climate change. *Glob. Chang. Biol.* **24**, e719–e731 (2018).

29. W. W. L. Cheung, T. J. Pitcher, D. Pauly, A fuzzy logic expert system to estimate intrinsic extinction vulnerabilities of marine fishes to fishing. *Biol. Conserv.* **124**, 97–111 (2005).

30. J. K. Pinnegar, G. H. Engelhard, N. J. Norris, D. Theophille, R. D. Sebastien, Assessing vulnerability and adaptive capacity of the fisheries sector in Dominica: long-term climate change and catastrophic hurricanes. *ICES J. Mar. Sci.* **76**, 1353–1367 (2019).

31. T. J. Cline, D. E. Schindler, R. Hilborn, Fisheries portfolio diversification and turnover buffer Alaskan fishing communities from abrupt resource and market changes. *Nat. Commun.* **8**, 1–7 (2017).

32. M. Lindegren, K. Brander, Adapting Fisheries and Their Management To Climate Change: A Review of Concepts, Tools, Frameworks, and Current Progress Toward Implementation. *Rev. Fish. Sci. Aquac.* **26**, 400–415 (2018).

33. W. W. L. Cheung, M. C. Jones, G. Reygondeau, T. L. Frölicher, Opportunities for climate-risk reduction through effective fisheries management. *Glob. Chang. Biol.* **24**, 5149–5163 (2018).

34. K. F. Drinkwater, *et al.*, On the processes linking climate to ecosystem changes. *J. Mar. Syst.* **79**, 374–388 (2010).

35. B. Planque, *et al.*, How does fishing alter marine populations and ecosystems sensitivity to climate? *J. Mar. Syst.* **79**, 403–417 (2010).

36. J. D. Bell, *et al.*, Effects of climate change on oceanic fisheries in the tropical Pacific: implications for economic development and food security. *Clim. Change* **119**, 199–212 (2013).

37. M. L. Pinsky, N. Mantua, Emerging Adaptation Approaches for Climate-Ready Fisheries Management. *Oceanography* **27**, 146–159 (2014).

38. M. R. Payne, *et al.*, Lessons from the First Generation of Marine Ecological Forecast Products. *Front. Mar. Sci.* **4** (2017).

39. A. J. Hobday, *et al.*, A Framework for Combining Seasonal Forecasts and Climate Projections to Aid Risk Management for Fisheries and Aquaculture. *Front. Mar. Sci.* **5**, 1–9 (2018).

40. M. L. Pinsky, *et al.*, Fish and fisheries in hot water: What is happening and how do we adapt? *Popul. Ecol.* (2020) https:/doi.org/10.1002/1438-390X.12050.

41. T. Young, *et al.*, Adaptation strategies of coastal fishing communities as species shift poleward. *ICES J. Mar. Sci.* **76**, 93–103 (2019).

42. A. L. Perry, Climate Change and Distribution Shifts in Marine Fishes. *Science (80-.).* **308**, 1912–1915 (2005).

43. S. D. Simpson, *et al.*, Continental shelf-wide response of a fish assemblage to rapid warming of the sea. *Curr. Biol.* **21**, 1565–70 (2011).

44. A. R. Baudron, *et al.*, Changing fish distributions challenge the effective management of European fisheries. *Ecography (Cop.).* **43**, 494–505 (2020).

45. J. K. Pinnegar, P. J. Wright, K. Maltby, A. Garrett, The impacts of climate change on fisheries, relevant to the coastal and marine environment around the UK. *MCCIP Sci. Rev. 2020*, 456–481 (2020).

46. S. Kasperski, D. S. Holland, Income diversification and risk for fishermen. *Proc. Natl. Acad. Sci. U. S. A.* **110**, 2076–2081 (2013).

47. M. L. Pinsky, *et al.*, Preparing ocean governance for species on the move. *Science (80-.).* **360**, 1189–1191 (2018).

48. A. McIlgorm, *et al.*, How will climate change alter fishery governance? Insights from seven international case studies. *Mar. Policy* **34**, 170–177 (2010).

49. M. C. Badjeck, E. H. Allison, A. S. Halls, N. K. Dulvy, Impacts of climate variability and change on fishery-based livelihoods. *Mar. Policy* **34**, 375–383 (2010).

50. J. E. Cinner, *et al.*, Building adaptive capacity to climate change in tropical coastal communities. *Nat. Clim. Chang.* **8**, 117–123 (2018).

51. P. D. Spencer, A. B. Hollowed, M. F. Sigler, A. J. Hermann, M. W. Nelson, Trait-based climate vulnerability assessments in data-rich systems: An application to eastern Bering Sea fish and invertebrate stocks. *Glob. Chang. Biol.* **25**, 3954–3971 (2019).

52. I. Monnereau, *et al.*, The impact of methodological choices on the outcome of national-level climate

change vulnerability assessments: An example from the global fisheries sector. *Fish Fish.* **18**, 717–731 (2017).

53. M. R. Payne, *et al.*, Uncertainties in projecting climate-change impacts in marine ecosystems. *ICES J. Mar. Sci.* **73**, 1272–1282 (2016).

54. L. A. Rogers, *et al.*, Shifting habitats expose fishing communities to risk under climate change. *Nat. Clim. Chang.* **9**, 512–516 (2019).

55. I. Monnereau, *et al.*, *Vulnerability of the fisheries sector to climate change impacts in Small Island Developing States and the Wider Caribbean* (CERMES Technical Report No77. University of the West Indies. Barbados, 2015).

56. G. H. Engelhard, J. R. Ellis, M. R. Payne, R. ter Hofstede, J. K. Pinnegar, Ecotypes as a concept for exploring responses to climate change in fish assemblages. *ICES J. Mar. Sci.* **68**, 580–591 (2011).

57. L. Pecuchet, *et al.*, From traits to life-history strategies: Deconstructing fish community composition across European seas. *Glob. Ecol. Biogeogr.* **26**, 812–822 (2017).

58. E. Beukhof, *et al.*, Marine fish traits follow fast-slow continuum across oceans. *Sci. Rep.* **9**, 17878 (2019).

59. E. Beukhof, T. S. Dencker, M. L. D. Palomares, A. Maureaud, A trait collection of marine fish species from North Atlantic and Northeast Pacific continental shelf seas. *Pangaea*, 1–12 (2019).

60. R. Froese, D. Pauly, Fishbase (2019).

61. M. L. D. Palomares, D. Pauly, Sealifebase (2019).

62. P. Petitgas, *et al.*, Impacts of climate change on the complex life cycles of fish. *Fish. Oceanogr.* **22**, 121–139 (2013).

63. A. D. Rijnsdorp, M. A. Peck, G. H. Engelhard, C. Möllmann, J. K. Pinnegar, Resolving the effect of climate change on fish populations. *ICES J. Mar. Sci.* **66**, 1570–1583 (2009).

64. K. F. Drinkwater, The response of Atlantic cod (Gadus morhua) to future climate change. *ICES J. Mar. Sci.* **62**, 1327–1337 (2005).

65. F. T. Dahlke, S. Wohlrab, M. Butzin, H.-O. Pörtner, Thermal bottlenecks in the life cycle define climate vulnerability of fish. *Science (80-.).* **369**, 65–70 (2020).

66. M. L. Pinsky, A. M. Eikeset, D. J. McCauley, J. L. Payne, J. M. Sunday, Greater vulnerability to warming of marine versus terrestrial ectotherms. *Nature* (2019) https:/doi.org/10.1038/s41586-019-1132-4.

67. K. Kesner-Reyes, K., *et al.*, AquaMaps: algorithm and data sources for aquatic organisms. *FishBase. World Wide Web Electron. Publ.* (2012) (May 1, 2020).

68. N. E. Hamilton, M. Ferry, ggtern: Ternary diagrams using ggplot2. *J. Stat. Softw.* **87** (2018).