Green cities and the risk for vector-borne disease transmission for humans and animals: a scoping review

Mathilde Mercat[1†] and Colombine Bartholomée[1†], Florence Fournet[1], Magdalena Alcover Amengual[2], Maria Bourquia[3], Emilie Bouhsira[4], Anthony Cornel[5], Xavier Fernandez Cassi[2], Didier Fontenille[1], Adolfo Ibáñez-Justicia[6], Renaud Marti[7], Nicolas Moiroux[1], El Hadji Niang[8], Woutrina Smith[9], Jeroen Spitzen[6], Tessa M. Visser[10], Constantianus J.M. Koenraadt[10] and Frederic Simard*[1]

[1] MIVEGEC, Univ. Montpellier, IRD, CNRS – Montpellier, France
[2] Department of Biology, Healthcare and Environment, Faculty of Pharmacy and Food Sciences, University of Barcelona – Barcelona, Spain
[3] Unité de Parasitologie et Maladies Parasitaires, Département de Pathologie et Santé publique vétérinaires, Institut Agronomique et Vétérinaire Hassan II – Rabat, Morocco
[4] InTheres, Univ. Toulouse, INRAE, Ecole Nationale Vétérinaire de Toulouse – Toulouse, France
[5] Mosquito Control Research Laboratory, Department of Entomology & Nematology, University of California at Davis – Parlier, California, USA
[6] Centre for Monitoring of Vectors, Netherlands Institute for Vectors, Invasive plants and Plant Health, Netherlands Food and Consumer Product Safety Authority – Wageningen, the Netherlands
[7] TETIS, Univ. Montpellier, AgroParisTech, CIRAD, CNRS, INRAE – Montpellier, France
[8] Laboratoire d'Écologie Vectorielle et Parasitaire, Faculté des Sciences et Techniques, Univ. Cheikh Anta Diop – Dakar, Sénégal
[9] One Health Institute, School of Veterinary Medicine, University of California – Davis, California, USA
[10] Laboratory of Entomology, Wageningen University & Research, – Wageningen, the Netherlands

[†] Mathilde Mercat and Colombine Bartholomée contributed equally to this work.

*Corresponding author
Correspondence: frederic.simard@ird.fr

ABSTRACT

Background: Greening cities is a nature-based strategy for sustainable urban development that integrates natural elements like plants or water bodies, to mitigate climate change impacts and enhance human well-being. However, urban green infrastructures (UGIs) can influence the distribution of disease vectors, potentially affecting vector-borne diseases (VBDs). UGIs may provide new suitable environments for urban vectors, while also creating opportunities to mitigate VBD

risks through predation, competition, and dilution effects. This article examined the relationships between UGIs, vectors, and associated pathogens, impacting both human and animal health, highlighting knowledge gaps and identifying research priorities to support VBD risk mitigation measures and to guide smart urban planning and design.

Methods: A systematic literature search was conducted following PRISMA guidelines in three databases (Pubmed, Scopus, Web of Science). Selected articles involved (i) any aspect of a urban vector system, (ii) in UGIs, and (iii) statistical analysis of the effects of UGIs on VBD risk. Methods employed to characterize UGIs and VBDs were described and the identified impacts were summarized by vector group.

Results: Among the 98 articles reviewed, most addressed mosquito-pathogen systems (66), tick-pathogen systems (29), and few other vector-borne pathogen systems (3), with studies often confined to a single city or several cities within the same country and focused on one vector group. Urban vegetation generally appeared to heighten the risk of tick-borne diseases. In contrast, the influence of UGIs on the risk of mosquito-borne diseases varied depending on the vector system and on the environmental and climatic context. The diversity of indicators used to assess UGIs and VBD risks may affect the observed impact on VBD risk.

Conclusion: Given the increasing popularity of urban greening, it is crucial to investigate its potential implications for public health, and thereby urban planning decisions. However, the lack of standardized protocols complicates the accurate assessment of the effects of UGIs on the risk for VBD emergence and transmission and consequently, on potential mitigation measures.

Keywords: mosquitoes, ticks, sand flies, chigger mites, urban green infrastructure, city, vector-borne pathogens

Introduction

Urbanization is an ongoing global phenomenon that brings both opportunities and challenges. By 2050, approximately 70% of the world population will live in urban areas (UN Habitat, 2022). Urbanization offers opportunities to reduce poverty and inequality by increasing access to education and healthcare (United Nations, 2020). However, the rapid growth of cities, often poorly controlled, has led to social and economic inequalities, as well as health issues, primarily affecting the most vulnerable populations (Kuddus et al., 2020). City development drives environmental disruptions by modifying land use. As urban areas are responsible for most of the world's carbon emissions, increasing urbanization could further exacerbate pollution (UN Habitat, 2022). Urban landscapes are increasingly vulnerable to extreme events such as flooding or urban heat islands, negatively impacting human health (Heaviside et al., 2017). Climate change is expected to intensify both the frequency and severity of these events (Vautard et al., 2020). Additionally, urbanization induces habitat loss and fragmentation, leading to decreased biodiversity (E. L. Jones & Leather, 2012). Urban landscapes are a mosaic of highly heterogeneous environments (Breuste et al., 2008) that form complex interfaces connecting natural, rural, peri-urban, and urban ecosystems (Honnen & Monaghan, 2017). These interfaces increase interactions between humans, livestock, and wildlife, thereby increasing the risk of zoonotic pathogen emergence and transmission (Hassell et al., 2017; Pearce et al., 2018). High human density in urban areas and global connectivity through trade and travel further facilitate the introduction and spread of arthropod vectors and the pathogen agents they carry (Weaver & Reisen, 2010).

Greening cities is recognized as a key intervention to "make cities inclusive, safe, resilient, and sustainable," as outlined by the United Nations (UN) Sustainable Development Goals (United Nations, 2022). Urban greening (Box 1) refers to the process of incorporating, developing, or preserving urban green infrastructures (UGIs) within urban environments through various initiatives. UGI (see Boxes 1 and 2) is an umbrella concept that includes a variety of elements such as blue spaces (e.g, lake, rivers and ponds (Hyseni et al., 2021)), green spaces (e.g, parks and green corridors, defined as interconnected landscape elements that help to protect the environment (Aly & Amer, 2010)), and urban forestry, including street and park trees. In this study, *greening* refers to the process itself, whereas *UGIs* denotes the tangible, physical components of urban nature that form the basis of greening efforts.

Urban green spaces mitigate environmental challenges and contribute to various ecosystem services. It reduces heat island effects (Gunawardena et al., 2017; Marando et al., 2022), alleviates flooding (Bai et al., 2018), and reduces air pollution by capturing carbon dioxide (Baró et al., 2014; Mexia et al., 2018). Moreover, urban green spaces restore and maintain city biodiversity (Archibald et al., 2017; Vergnes et al., 2012). Substantial evidence highlights the positive impact of urban greening on human well-being and health, including stress reduction, increased opportunities for physical activities that can lower the risk of non-communicable diseases like hypertension and obesity, and a decrease in respiratory diseases (Van Den Bosch & Ode Sang, 2017). These benefits align with recommendations from the recently established One Health High Level Expert Panel (OHHLEP), which promotes a holistic approach to health for people, animals, and the environment (WHO, 2021).

While UGIs provide ecological and health benefits, they can also create new habitats within cities that favor the establishment and spread of arthropod vectors of human and animal pathogens. This raises the risk of Vector-Borne Disease (VBD, see Box 1) emergence and transmission in urban areas (Fournet et al., 2024). Hematophagous (blood-feeding) arthropods are key players in transmitting pathogens that can impact human and animal health. Many VBDs are on the rise worldwide, with their arthropod vectors spreading beyond native ranges due to climate change, globalization, and the intensification of international trade and travel (Cuthbert et al., 2023). Arthropod vectors such as mosquitoes and ticks are particularly able to adapt to new environments, often acting as invasive species due to their specific ecological, biological, and

genetic traits (Renault et al., 2024). As such, UGIs may inadvertently increase habitat suitability for these disease vectors in urban areas, thereby increasing human-vector contact in these green environments frequently used by people (Hansford et al., 2017). On the other hand, UGIs may also support the establishment of predators and competitors of urban arthropod vectors, facilitating novel trophic networks that could reduce vector populations and mitigate VBD risk (Prihandi & Nurvianto, 2022). Actually, increased biodiversity in UGIs can lead to shifts in vector population dynamics, host availability, and/or the presence of biological control agents, potentially resulting in dilution effects for pathogens (Keesing & Ostfeld, 2021).

This scoping review investigated how UGIs influence VBD risks for humans and animals. Its objective was to assess the potential future consequences of urban greening on VBD risks by specifically examining the impact of existing UGIs. The review aimed to: (i) assess the influence of different UGIs on the presence and abundance of vectors (e.g., mosquitoes, ticks, sand flies, and chigger mites) and VBD dynamics (e.g., dengue fever, West Nile fever, malaria, Lyme disease, leishmaniasis, and scrub typhus); (ii) identify UGIs characteristics such as connectivity, surface area, proximity to residential areas, and plants species that most affect vector populations and VBD dynamics; and (iii) compare the effects of UGIs on the same vector species across different locations, as well as within the same location when possible. Moreover, we identified critical knowledge gaps that require further research to inform VBD mitigation measures and guide the smart design of UGIs aiming to minimize VBD risks while fostering greener cities. This work will help city planners and policymakers in understanding the VBD risks linked to urban greening, tailored to each city's epidemiological context, enabling them to implement landscape management strategies in a thoughtful and informed way.

Box 1. General definitions

Vector: an invertebrate, typically an arthropod, that transmits an infectious agent (Duvallet et al., 2018; Wilson et al., 2017) from one host (human or animal) to another (Blanc & Gutiérrez, 2015).

Vector Borne Disease (VBD): human or animal diseases caused by parasites, viruses, and bacteria that are transmitted by vectors (WHO, 2020).

Risk: According to the United Nations Office for Disaster Risk Reduction (UNDRR) (UNDRR, 2019), a risk is a "potential loss of life, injury or destroyed assets which could occur to a system, society or a community, determined probabilistically as a function of hazard, exposure, vulnerability, and capacity." The risk may be health-related, economic, ecological, social, or political. It can be summarized as risk = hazard x exposure x vulnerability.

VBD risk: According to the UNDRR disaster risk definition (UNDRR, 2019), VBD risk can be defined as a hazard linked to an infected vector x exposure to this vector x vulnerability (of the vertebrate host population).

Urban greening: Urban greening, also referred to as planning of green and blue urban infrastructure, is defined by the European Environment Agency (European Environment Agency (EEA), 2024) as *"a strategic approach to developing interconnected, multifunctional networks of blue and green spaces capable of delivering a wide range of environmental, social, and economic benefits, while simultaneously enhancing cities' resilience to climate change."* More broadly, it encompasses the incorporation, development, and preservation of green infrastructure in cities through diverse initiatives that strengthen urban ecosystems and promote human well-being. Although often framed as an environmental and public health strategy, urban greening also carries political dimensions, particularly in relation to urban planning and governance (Cooke, 2020).

Urban green infrastructure (UGI): Refers to the physical components of urban nature, encompassing both green spaces and blue spaces. Jones et al. (2022) introduced the term "Urban Green Infrastructure" to categorize various green and blue spaces within urban environments. Their typology resulted in nine categories, including gardens, parks, amenity

areas, other public spaces (e.g., cemeteries), linear features, constructed green infrastructures (e.g., green roofs or green walls), and three additional categories for urban water spaces. In this review, the term *urban green infrastructure* is applied more broadly to also include vegetation in neglected urban spaces, such as wastelands and vacant lots (Yang et al., 2019), as well as urban agriculture farms and urban forests (see Box 2).

Highly urbanized areas (or highly built urbanized areas): In the articles included in this scoping review, UGIs were often compared with highly urbanized areas. According to the studies, these areas are characterized by impervious surfaces (Pedrosa et al., 2020; Schwarz et al., 2020) with dense buildings (Cox et al., 2007; Pedrosa et al., 2020; Schwarz et al., 2020), a high degree of urbanization (Vieira et al., 2020), and low vegetation cover (Abreu et al., 2022).

Box 2. Classification of UGIs

We developed a classification system to describe urban green infrastructures (UGIs) as follows:

- **Urban green space typology (UGST):** This typology based on the framework of Jones et al. (2022), classifies urban green spaces according to their use, land cover, ownership, geometry, and management. For example, if an UGI is described as an 'urban park' or as the connectivity between urban green spaces, it is categorized under the class 'Urban green space typology'.
  This classification allows detailed descriptions including:
  - **Use:** urban parks, cemeteries, zoos, urban farms, urban agriculture, urban forest, urban green spaces without any specified use, and vacant lot..
  - **Ownership:** residential areas, and publicly-owned parks.
  - **Geometry:** green roofs, and green walls.

  Key characteristics of urban green spaces can be described by:
  - **Shape and size:** This refers to the structural characteristics of urban green spaces, including overall shape, perimeter, and surface area.
  - **Connectivity:** This term denotes the interconnectedness of green spaces or their connection to peri-urban environments.
  - **Relevant features:** This refers to outstanding areas within urban green spaces, such as trails and edges.
  - **Surrounding land cover:** This refers to the type of vegetation or soil present near urban green spaces. It could be the level of the canopy around urban green spaces or the percentage of shrubs/grass/and bare soil surrounding parks.
  - **Management:** This refers to maintenance approaches to the vegetation within the urban green space, such as grass-cutting or watering schedules.
  - **Distance to urban green spaces:** Distance of sampling points to urban green areas.
  - **The distance within a urban green space (urban parks or urban forests) from its edge**.
  - **Presence of specific animals,** like the presence of farmyard animals.

- **Urban vegetation description (UVD):** This description focuses on the detailed characterization of urban vegetation including land cover, vegetation indexes, and specific vegetation traits such as height, tree density, diversity, etc. It provides a comprehensive description of the vegetation around the sampling points across different studies. For example, vegetation described using Normalized Difference Vegetative

Index (NDVI) within a 200-meter buffer around a mosquito trap will be included in this category. Key components include:

- **Type of vegetation:** This describes vegetation based on its land cover type, including grass, long grass, deciduous, mixed or coniferous forests, woodland edge, bushlands and riparian forests .
- **Litter composition:** This describes the composition of organic litter found within the vegetation, such as leaves and twigs.
- **Vegetation index:** This index allows for an alternative vegetation description through remote sensing indices, the percentage of urban vegetation, tree cover percentage, canopy percentage cover, arboreal percentage cover or overall vegetation cover. The NDVI is a remote sensing index used to determine the presence of vegetation. It ranges from -1 to 1, and the higher it is, the denser the vegetation (Martinez & Labib, 2023).
- **Vegetation characteristics:** This encompasses many aspects of vegetation traits, including height, diversity, shade, size of tree holes, tree density, vegetation diversity, and the presence of flowers.
- **Plant species:** This involves a thorough characterization of vegetation, with a focus on the presence and attributes of specific plant species studied within the area.
- **Distance to urban vegetation:** Distance of sampling points to urban vegetation.

Methods

The ‘Preferred Reporting Items for Systematic Reviews and Meta-Analyses’ (PRISMA) guidelines (Page et al., 2021) were used to conduct a scoping review examining the links between UGIs, vectors, and VBD risk (Box 1). Key methodological steps are outlined in Figure 1 and detailed below. The PRISMA check-list is available in Additional file 1: Text S1.

Search strategy

A comprehensive search was conducted in October 2022 using three online databases: PubMed, Scopus, and Web of Science. The search strategy combined key concepts related to "urban," "greening," "vector," and "vector-borne disease." Since the objective of this study was to assess the potential future consequences of urban greening on VBD by examining the effects of existing UGIs, the concept of *greening* was operationalized using related terms such as *forest, park*, and *vegetation*. All possible associated keywords for each key concept were included. A proximity operator was used when available to ensure that “greening” keywords referred specifically to urban areas (Additional file 2: Text S2). The query targeted titles, abstracts, and keywords, and searches were conducted using the CADIMA web tool (Kohl et al., 2018). All articles published up to October 6, 2022 (with no specified start date) were considered. Given that urban greening is a dynamic and relatively new management approach, relevant articles were expected to be limited. As a proxy for "greening cities", all articles assessing any component of VBD risk related to any aspect of UGIs were included.

Article selection

After the systematic database search, duplicates were automatically removed using CADIMA tool. The remaining articles underwent an initial systematic screening based on titles and abstracts, using the following inclusion criteria: articles (i) must be original research published in peer-reviewed journals in English; (ii) must address any aspect of the vector system in relation to human or animal health (e.g., vector species, pathogens, or hosts); and (iii) must focus on at least one UGI (e.g., urban park, green/blue corridor, vegetation index or similar). Subsequently, a

full-text screening was conducted to further refine the selection. In this step, articles were included if they: (i) referred specifically to urban areas; (ii) examined any aspect of UGIs (e.g., urban parks, vegetation cover indices, or tree species); and (iii) statistically analyzed the effect of different UGIs (e.g., multiple parks, varying vegetation cover, or different tree species) on VBD risk including hazard, exposure, and/or vulnerability. Commentaries, editorial reviews, opinion papers, and articles from grey literature were excluded, as well as those focusing on VBDs in urban environments without reference to green spaces. Two of the authors (MM and CB) independently reviewed both screenings (titles and abstracts, and full-text articles) for inclusion and extracted articles data, with any disagreement resolved by consensus. At the end of the selection process, the authors added one additional article. This study, cited in the *Discussion* section of one of the 98 selected articles, had not been retrieved in the systematic search because the terms "vector" or 'vector-borne diseases' did not appear in its title or abstract. Nevertheless, it met all other inclusion criteria and was considered relevant to the study objectives, thereby justifying its inclusion.

Data extraction and description

From each article, the following metadata was extracted: location (continent, country, city), year of publication, year of sampling, vectors involved (i.e., groups of vectors (mosquitoes, ticks, sand flies, chigger mites), including genus, species, and life stage), as well as the disease and host of interest, when available. The methodology used for vector sampling was also documented, including the type of trap and frequency of collection, as well as the diagnostic tests employed to detect pathogens. The risk indicators from the studies were categorized into three groups: **"**vector data**"**, for indicators addressing vector presence, abundance, or density; **"**vector-borne pathogen data**"**, for indicators related to vector infection by pathogens or host disease prevalence/incidence; and **"**vector and vector-borne pathogen data**"**, for studies encompassing both vector and pathogen aspects. Metadata related to the description of UGIs were extracted as well, including the type of methodology used (e.g., general classification based on usage, remote sensing, or field description), the variables monitored (e.g., land-use classification or Normalized Difference Vegetation Index (NDVI)), and the buffer size used around sampling points, when available. The variables describing UGIs were classified into two categories: (1) urban green space typology (UGST) and (2) urban vegetation description (UVD) (Box 2).

Finally, the statistical framework used to analyze the effect of UGIs on VBD risk was also extracted from each article. All combinations of VBD risk and UGI variables (*VBD risk variable ~ UGI variable*) tested statistically were collected. These combinations were analyzed independently, regardless of how many variables originated from the same article. In cases where a large proportion of variables were reported in a single article, each tested association was still treated as an independent interaction. For each interaction, the effect of UGI on VBD risk was classified into four categories: (i) harmful, when a variable describing the UGI increases VBD risk, (ii) beneficial, when a variable describing the UGI decreases VBD risk, (iii) variable when the effect of the UGI variable on VBD risk varies across sampling sites, independently of site characteristics, or (iv) no association when there was no significant relationship between the UGI variable and VBD risk. When the same variable was tested in different articles, all results were reported. For example, if 'urban park' had 'beneficial' effect on the VBD risk in one article but showed 'no association' in another, both outcomes were presented separately. The "variable" category refers to cases where the same UGI variable had opposite effects depending on the sampling point within a single study.

The data extracted from all of the articles can be found in Additional file 3: Dataset S1. All data and additional files are available online (Bartholomée & Mercat, 2025). Figures 3 to 5 summarize the combinations of UGIs and VBDs risk, according to the vector-pathogen system studied and the UGI or VBD indicators used. The number of variables included, and the number of articles from which they were extracted, are indicated. A variable reported in multiple articles is counted multiple times. The proportions shown on the x-axis represent the number of variables,

within each UGI category (UGST or UVD) and vector-pathogen system, that were classified as harmful, beneficial, variable or showing no association.

Results

Overview

The literature search yielded 1558 articles, of which 98 were included in the final selection after the different screening steps (Figure 1). Two-thirds of the articles focused on mosquitoes and mosquito-borne diseases or pathogens (67.3%, 66/98). One third addressed ticks and tick-borne diseases or pathogens (29.6%, 29/98). The remaining three articles examined chigger mites, sand flies, and associated pathogens. Additional file 4, Table S1, details the main results of each article, including factors associated with articles where a negative or non-association was observed with UGIs. Ninety percent of the articles featured studies conducted in a single city and country. However, studies in six articles investigated multiple cities within the same country (Levytska et al., 2021; Overzier et al., 2013; Pedrosa et al., 2020; Schorn, et al., 2011a; Schorn, et al., 2011b; Yadouléton et al., 2010), and three reported on studies carried out in cities of different countries (Carbó-Ramírez et al., 2017; Georganos et al., 2020; Talbot et al., 2021). The geographic distribution of studies varied (Figure 2A). Most mosquito-related articles originated from North America (36.3%, 24/66) and South America (28.7%, 19/66), whereas more than 70% of tick-related articles originated from Europe (72.4%, 21/29). The articles were published between 1999 and 2022, with a notable increase in mosquito-related articles after 2007 and tick-related articles after 2010 (Figure 2B).

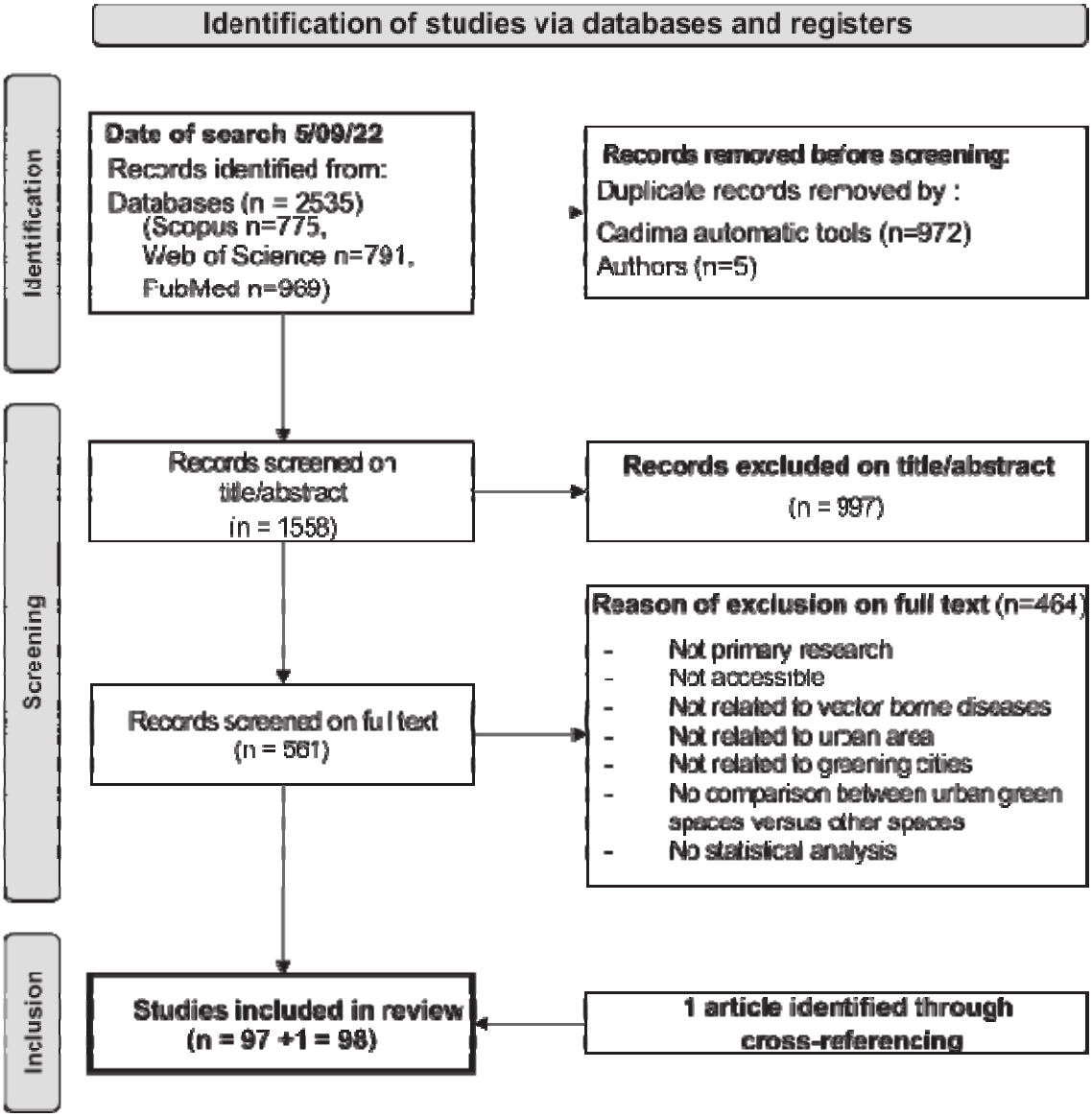

Figure 1 - PRISMA flow diagram for systematic review. It shows the number of article identified through cross-checking references .

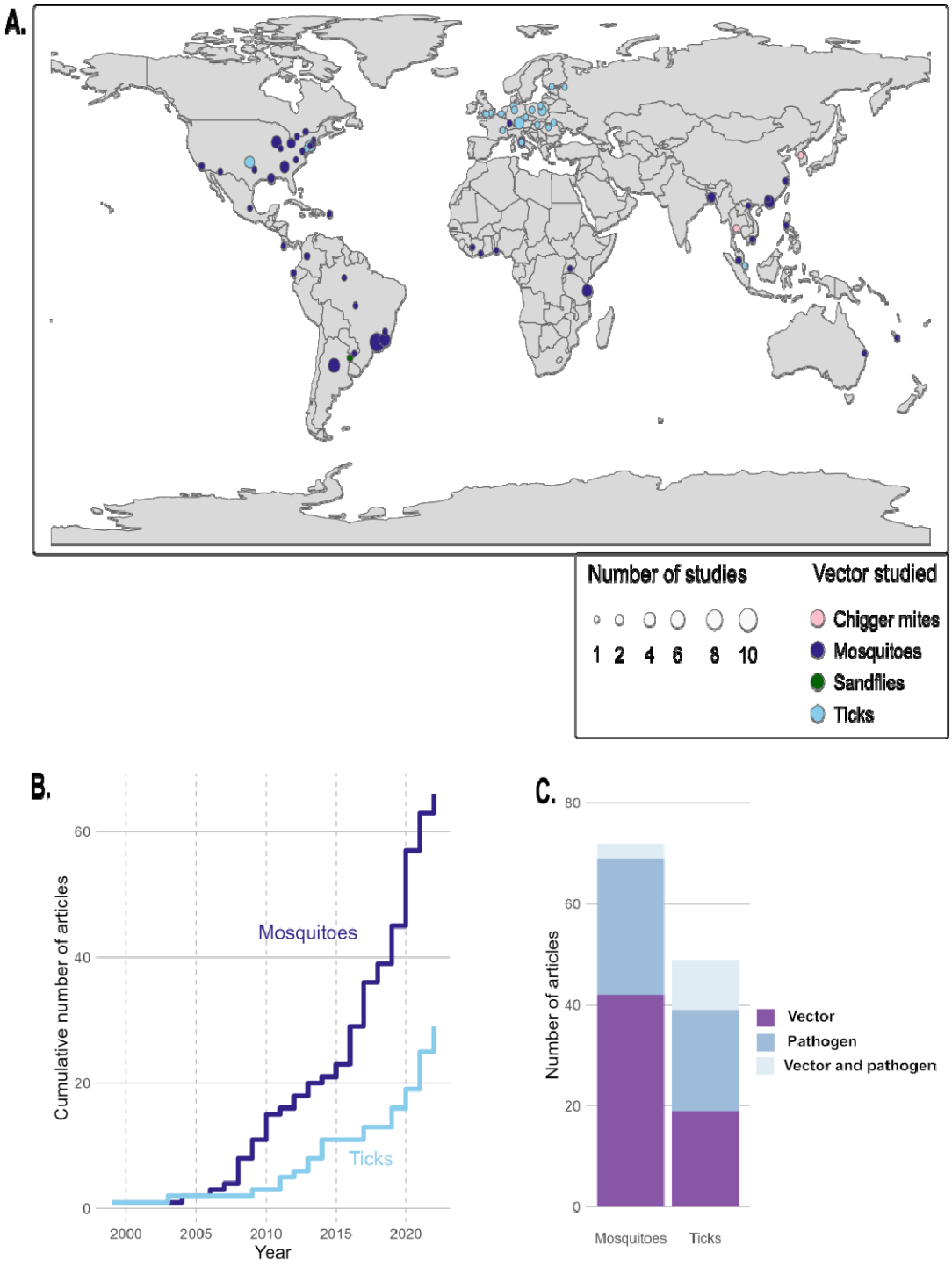

Figure 2 - Overview of included studies. A study refers to the investigation of a specific vector type in a particular city and time by a research team; a single article may therefore include multiple studies. (A) Global distribution of studies (aggregated when they concern the same vector type in the same city). An interactive map with study references is available at at https://doi.org/10.5281/zenodo.17136279 (Bartholomée & Mercat, 2025b). (B) Cumulative number of studies by vector type and year of publication for mosquito-pathogen and tick-pathogen systems (aggregated when they share the same

publication year and vector type). (C) Number of studies by data type for mosquito-pathogen and tick-pathogen systems.

The selected articles were categorized based on their focus: those examining vectors alone were classified under the 'vector data' category, while those studying pathogens within hosts or vectors were classified under the 'vector-borne pathogen data' category (Table 1 and Figure 2C). Among the 66 articles on mosquito-pathogen systems, 42 concentrated on mosquito data and 25 on mosquito-borne pathogens data. Only three articles addressed both mosquito and mosquito-borne pathogens data: yellow fever virus and *Haemagogus leucocelaenus* and *Haemagogus janthinomys/capricornii* (Abreu et al., 2022), dengue virus and *Aedes aegypti* (Francisco et al., 2021), and malaria and *Anopheles gambiae* s.l. (Yadouléton et al., 2010). The most studied mosquito genera were *Aedes* (34 articles), followed by *Culex* (11 articles) and *Anopheles* (three articles). Associated mosquito-borne diseases included West Nile fever (10 articles), dengue fever (six articles), and malaria (four articles). Of the 29 articles on tick pathogen systems, 19 investigated the effects of UGIs on tick vectors, 20 examined the effects of UGIs on tick-borne pathogens, and 10 addressed both categories. Ticks from the *Ixodes* genus were studied the most (18 articles), with a focus on *Ixodes ricinus* (14 articles). The most extensively studied pathogen was the *Borrelia* spp. bacterium (11 articles) and small rodents were the most frequently studied host group (seven articles).

Table 1: Classification of articles in accordance with the vector-pathogen system and the UGIs under investigation

Group of vector-pathogen system and UGI description			Number
MOSQUITO-PATHOGEN SYSTEMS			66
Mosquito data			42
	Stage	Adult	33
		Immature	18
		Egg	8
	Species	*Aedes*	34
		Aedes aegypti	14
		Aedes albopictus	16
		Aedes hendersoni	1
		Aedes japonicas	1
		Aedes mediovittatus	1
		Aedes triseriatus	1
		Aedes vexans	1
		Culex	11
		Culex antillummagnorum	1
		Culex dolosus	1
		Culex pipiens	4
		Culex quinquefasciatus	4
		Culex restuans	3
		Culex salinarius	1
		Anopheles	3
		Anopheles gambiae s.l.	1
Mosquito-borne pathogen data			25
	Arbovirus		22
		Chikungunya virus – CHIKV	1
		Dengue virus – DENV	6
		Ross River virus – RRV	1
		Saint Louis Encephalitis virus - SLEV	1
		West Nile virus – WNV	10
		Yellow fever virus – YFV	1
	Avian haemosporidian parasites – *Avian haemosporidia*		1
	Malaria parasites – *Plasmodium* spp.		4
Mosquito and mosquito-borne pathogen data			3
	Dengue – *Aedes aegypti, Aedes albopictus*		1
	Malaria – *Anopheles gambiae* s.l.		1
	Yellow fever – *Haemagogus leucocelaenus, Haemagogus janthinomys/capricornii*		1
Pathogen diversity			2
	Avian haemosporidian parasites		1

	West Nile virus			1
TICK-PATHOGEN SYSTEMS				29
Tick data				19
	Stage	Adult		13
		Immature		18
	Species	*Amblyomma*		4
		Amblyomma americanum		1
		Dermacentor		2
		Dermacentor marginatus		1
		Haemaphysalis		5
		Haemaphysalis longicornis		1
		Ixodes		18
		Ixodes apronophorus		1
		Ixodes inopinatus		1
		Ixodes persulcatus		1
		Ixodes ricinus		13
		Ixodes scapularis		2
		Ixodes trianguliceps		1
		Rhipicephalus	*Rhipicephalus turanicus*	1
Tick-borne pathogen data				20
	Anaplasmosis – *Anaplasma phagocytophilum*			5
	Ehrlichiosis – *Ehrlichia* spp.			1
	Lyme-*Borrelia* spp.			11
	Piroplasmosis/Babesiosis – *Babesia* spp.			2
	Rickettsiosis - *Rickettsia* spp.			4
	Multiple tick-borne pathogens			4
Tick and Tick-borne pathogen data				10
	Anaplasmosis – *Ixodes ricinus*			2
	Lyme – *Ixodes ricinus*			7
	Lyme – *Ixodes scapularis*			1
	Rickettsiosis – *Ixodes ricinus*			1
OTHER VECTOR-PATHOGEN SYSTEMS				3
Sand flies				1
	Sand flies data	*Lutzomyia*	*Lutzomyia longipalpis*	1
Chigger mites				2
	Chigger mites-borne pathogen data	Human scrub typhus		1
TYPE OF UGI DESCRIPTION				
Urban green space typology (UGST)				61
	Mosquito-pathogen systems			35
	Tick-pathogen systems			23
	Other vector-pathogen systems			3
Urban vegetation description (UVD)				56
	Mosquito-pathogen systems			44
	Tick-pathogen systems			11
	Other vector-pathogen systems			1

UGIs were described using the urban green space typology (UGST) or the urban vegetation description (UVD) around the sampling points (Table 1, Box 2). Both approaches were commonly used for mosquito-pathogen systems (Table 1), appearing in 35 and 44 articles out of 66, respectively. In contrast, for tick-borne pathogen systems articles (Table 1), the urban green space typology was the dominant approach used in 23 out of 29 articles. Below, the impact of UGIs on mosquito-pathogen systems, then on tick-pathogen systems and finally on other vector-pathogen systems is examined.

Mosquito-pathogen system

The impact of UGIs on mosquito-pathogen system is system-dependant (vector species and pathogen). To handle it, we describe results for each mosquito genus separately (i.e, *Aedes*, *Culex*, *Anopheles*). We first addressed the effects of UGIs on mosquito populations, followed by their influence on mosquito-borne pathogens, and we concluded with overarching

insights into the impact of UGIs on the specific mosquito-pathogen system relationship. Only a limited number of articles examine the impact of UGIs on overall mosquito abundance without species-level differentiation. In Brazil, it has been shown that adult mosquito abundance is positively associated with urban parks in São Paulo (Wilke et al., 2017) and in Sinop (Vieira et al., 2020). The area of urban parks in São Paulo was also positively correlated with mosquito abundance (Medeiros-Sousa et al., 2017).In Malaysia, urban goat farms had more breeding sites than urban parks (Lee et al., 2020). Finally, in Tokyo (Japan), urban green roofs had less vector mosquito abundance than low elevation gardens (Wong & Jim, 2016, 2017, 2018).

Effects on Aedes-pathogen system

Effects on *Aedes* populations

Of the 34 articles studying the genus *Aedes*, 16 focused on *Aedes albopictus* and 14 on *Aedes aegypti* (Table 1). *Aedes vexans*, *Aedes mediovittatus*, *Aedes japonicus*, *Aedes triseriatus* and *Aedes hendersoni* each appeared in a single article. In this section, we mainly describe the results for the two major disease vectors, *Ae. aegypti* and *Ae. albopictus*.

UGIs appeared to be unfavorable habitats for *Ae. aegypti* (Figure 3A). The impact of UGIs on *Ae. aegypti* was mainly assessed using UVD indicators rather than UGST indicators (Figure 3A), with most studies focusing on immature stages (78.6%, 11/14). In Brazil, the abundance of immature stages of *Ae. aegypti* was negatively correlated with vegetation cover, as observed in Rio de Janeiro (Honório et al., 2009) and São Paulo (Arduino et al., 2020). Adult *Ae. aegypti* densities were lower in urban green spaces than in highly urbanized residential areas (see Box 1), such as in Mariana and in Ouro Petro (Pedrosa et al., 2020), and lower than in built environment like asbestos-roofed structures in São Paulo (Lorenz et al., 2020).

Using UGST indicators, *Ae. aegypti* oviposition rates were observed to be higher (i) near houses compared to deeper forested areas in Rio de Janeiro (Lourenço-de-Oliveira et al., 2004), and (ii) in the peripheral part of the park with less vegetation near urban areas compared to the densely vegetated inner sections of the park (Heinisch et al., 2019). Also, other countries, including the USA (Puerto Rico) (Cox et al., 2007) and Vietnam (Huynh & Minakawa, 2022), have shown similar results. Breeding sites could be associated with residential areas, where artificial breeding containers like jars or planters were common (Huynh & Minakawa, 2022). Sun et al. (2021) observed that adult *Ae. aegypti* were more abundant in areas in Singapore with buildings and managed vegetation than in zones with dense forest cover.

Using UVD indicators, locations with a high percentage of vegetation coverage, like urban forests or urban grass in Singapore (Sun et al., 2021) or arboreal vegetation in Argentina (Benitez et al., 2020) exhibited low mosquito abundance. Moreover, in New Orleans (United States of America, USA) (de Jesús Crespo & Rogers, 2021) cemeteries with a higher heat index supported higher mosquito populations than cemeteries with lower heat index. Reduced temperature in vegetated areas may explain why *Ae. aegypti* was less commonly found in areas with more vegetation cover (de Jesús Crespo & Rogers, 2021).

Despite the general negative association between *Ae. aegypti* and UGIs, the mosquito still thrived in areas with vegetation near breeding sites, even in densely populated environments. For instance, using the UVD, Estallo et al. (2018) observed in Córdoba (Argentina) that vegetation adjacent to breeding sites was positively associated with the likelihood of these sites supporting mosquito larvae. In the same city, Andreo et al. (2021) found that the distance to vegetated areas could have a variable impact on the presence of breeding sites depending on the month, from decreasing their presence in November to increasing it in March. A study by Landau & van Leeuwen (2012) found that *Ae. aegypti* adult abundance in Tucson (USA) increased with the percentage of medium to tall trees within 10 to 50 meters of trap locations. No association was observed with herbaceous or shrub vegetation (Landau & van Leeuwen, 2012).

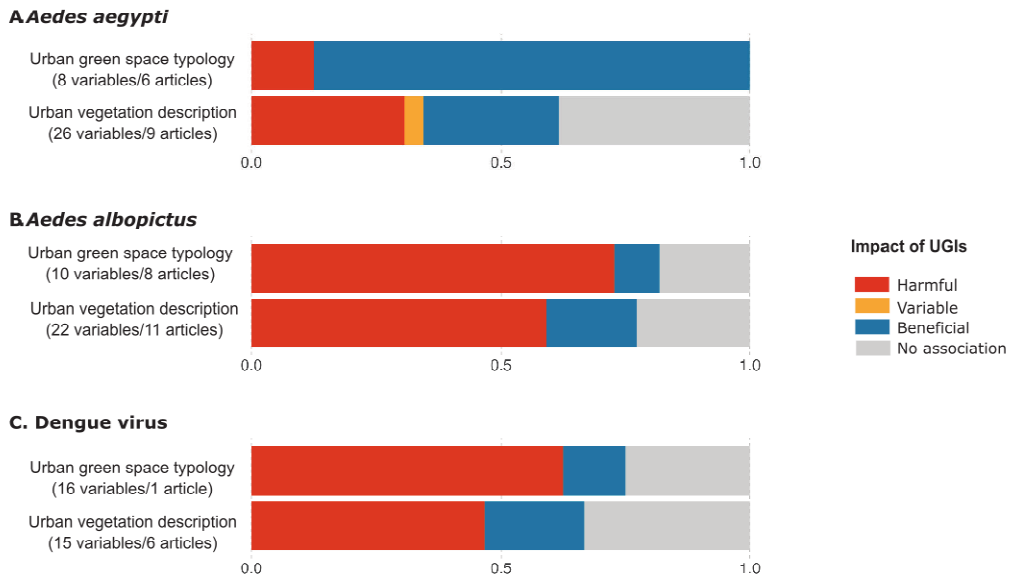

Figure 3 - Impact of UGIs on *Aedes*-pathogen systems. (A) Impact of UGIs on *Aedes aegypti* populations. (B) Impact of UGIs on *Aedes albopictus* populations. (C) Impact of UGIs on Dengue virus dynamics (prevalence of infection in host or vector). Numbers in brackets indicate the total number of variables tested and the total number of articles from which these variables were extracted. Since some articles provide data across both categories, they may be counted more than once, which explains discrepancies with the total number of articles reported in Table 1. The same variable tested in multiple articles is also counted multiple times. Colors represent the proportion of variables in all studies that increased risk (harmful effect, red), decreased risk (beneficial effect, blue), varied (variable effect, yellow), or showed no association (grey) with risk. The x-axis represents the proportion of UGI indicators that, for a given vector-pathogen system, were classified as harmful, beneficial, variable, or showing no association.

Contrary to *Ae. aegypti, Ae. albopictus* was generally favoured by UGIs, as indicated by both UGST and UVD indicators (Figure 3B), for both immature and adult stages. *Aedes albopictus* eggs and larvae were more abundant in urban green spaces near residential areas than in densely urbanized zones. This trend has been observed in Brazilian cities using UGST indicators, such as in Mariana and Ouro Preto (Pedrosa et al., 2020) and São Paulo (Heinisch et al., 2019; Wilke et al., 2017), as well as using UVD indicators, such as in Rio de Janeiro (Honório et al., 2009; Lourenço-de-Oliveira et al., 2004) and São Paulo (Arduino et al., 2020). Urban green spaces with higher vegetation cover favored the abundance of *Ae. albopictus* eggs, as observed in Greensboro (USA), where urban forests and urban parks yielded more *Ae. albopictus* eggs than on highly urbanized built environments, mainly composed of buildings and parking lots (Schwarz et al., 2020). Urban vegetation significantly supported the presence of breeding sites. Examples include the percentage of urban vegetation linked to *Ae. albopictus* egg abundance in Italy (Cianci et al., 2015) and the vegetation shade associated with breeding sites in Vietnam (Huynh & Minakawa, 2022). However, in the study by de Jesús Crespo & Rogers (2021) in New Orleans cemeteries, no significant link was found between the presence of vegetation next to breeding sites and the abundance of larvae. *Ae. albopictus* abundance showed only a slight non-significant increase in low-heat islands compared to high-heat islands and was less abundant than *Ae. aegypti.* The authors suggested that temperature might be the main factor influencing *Ae. albopictus* distribution there. Positive correlations between tree cover and mosquito breeding sites may be explained by specific factors. Tree holes, for example, serve as breeding sites for *Aedes* spp. mosquitoes, such as those found in *Delonix regia* and *Magnifera indica* trees in Bangladesh (Chowdhury et al., 2014), or, for *Ae. albopictus* eggs in tree

canopies in Greensboro (Schwarz et al., 2020). Trees can also create a favorable microclimate for mosquito development by mitigating urban heat island effects, reducing temperatures, and providing shelter (de Jesús Crespo & Rogers, 2021). Some breeding sites, like water-filled flower vases, were associated with gardening practices (Che Dom et al., 2016). Francisco et al. (2021) also found a positive correlation between *Aedes* spp. egg abundance and the percentage of urban vegetation in the Philippines.

Regarding the abundance of *Ae. albopictus* adults, a similar trend emerged when using UGST or UVD indicators. Urban parks hosted higher adult abundances than densely residential areas, as shown in Vietnam (Huynh & Minakawa, 2022) and Brazil (Pedrosa et al., 2020). In Malaysia's Klang Valley, urban farms had higher adult mosquito abundance than peri-urban farms (Lee et al., 2020). In Hong Kong (China), no differences in adult mosquito abundance were found between sites with green or bare roofs (Wong & Jim, 2018). Using the UVD, adult *Ae. albopictus* populations were generally more abundant in forested areas than in grassy areas, as observed in Singapore (Sun et al., 2021). Dense or poorly maintained vegetation can reduce the abundance of adults (Hendy et al., 2020; Sun et al., 2021). In Rome (Italy), Manica et al. (2016) found that adults preferred small urban green spaces, with a positive correlation between abundance and vegetation within 20 meters of the sampling trap and a negative correlation with vegetation at 300 meters. A potential explanation for the positive correlation between urban vegetation and *Ae. albopictus* adults is the role of certain plant species. Waxleaf Privet (*Ligustrum quihoui*) has been found to promote mosquito survival, while Glossy Abelia (*Abelia grandiflora*) enhanced female fecundity (Tian, 2019). However, in Manaus (Brazil), Hendy et al. (2020) reported no association between tree cover and adult abundance. The specific and context-dependent vegetation characteristics, such as the presence of certain plant species discussed here, played a critical role in mosquito abundance.

Studies examining both *Ae. albopictus* and *Ae. aegypti* in UGIs where the two species co-exist confirmed the contrasting effects on these environments on each vector (Table 2) (Arduino et al., 2020; de Jesús Crespo & Rogers, 2021; Heinisch et al., 2019; Honório et al., 2009; Huynh & Minakawa, 2022; Pedrosa et al., 2020; Sun et al., 2021). However, several articles identified similar results for both species. First, the abundance of immature stages was positively associated with vegetation adjacent to breeding sites, in Brazil (Honório et al., 2009), Bangladesh (Paul et al., 2018), Malaysia (Che Dom et al., 2016), and the Philippines (Francisco et al., 2021). A study from Rio de Janeiro reported a decline in immature stages abundance of both species with increasing distance to the peri-urban forest (Lourenço-de-Oliveira et al., 2004). Secondly, a multi-country study from South America reported that the adult abundance of both species was positively correlated with decorative vegetation and the proximity of urban vegetation to residential areas (Talbot et al., 2021).

Some studies have also explored the effects of UGIs on other *Aedes* species. For instance, *Aedes mediovittatus* larvae were more abundant in low-density residential areas, with over 20% vegetation cover, compared to forest patches and densely urbanized residential areas in Puerto Rico (Cox et al., 2007). In New Haven (USA), more *Aedes vexans* adults were found in moderately vegetated residential areas than in highly or un-vegetated areas (Brown et al., 2008). For *Aedes japonicus*, adult abundance showed no difference between green and bare roofs in Hong Kong (Wong & Jim, 2018). *Aedes triseriatu*s and *Aedes hendersoni* eggs were more abundant in urban forests than on urban campuses in Greensboro (Schwarz et al., 2020).

Effects on dengue virus dynamics

Dengue is an arboviral disease in which the virus (DENV) is transmitted primarily by *Aedes* mosquitoes, particularly *Ae. aegypti* and *Ae. albopictus*. Six articles examined the relationship between dengue incidence and UGIs (Table 1), revealing varying effects across locations and periods (Figure 3C). Only one of them used UGST indicators and observed that the impact of urban green spaces on dengue incidence in humans varied by city in China, with effects ranging from no association to increased risk (Chen et al., 2020). Using UVD indicators, the same authors found that dengue incidence was positively correlated with forest coverage in two

Chinese cities (Chen et al., 2020). The other five studies reported a weak negative correlation between vegetation cover and human dengue incidence. This was observed in Nouméa (New Caledonia) (Zellweger et al., 2017), São Paulo (Araujo et al., 2015), and Manila (the Philippines) (Francisco et al., 2021). In other locations, such as Puntarenas (Costa Rica) (Troyo et al., 2009), and São Paulo (Ogashawara et al., 2019), there was no association found.

Effects on Chikungunya virus dynamics

Chikungunya virus (CHIKV) is primarily transmitted by *Aedes* mosquitoes, particularly *Ae. aegypti* and *Ae. albopictus*. To date, only one study explored the link between UGIs and CHIKV dynamics and showed that, in Rio de Janeiro, where *Ae. aegypti* serves as the vector, a higher proportion of green parks was associated with reduced CHIKV incidence in humans (Freitas et al., 2021).

Concluding remarks on *Aedes*–pathogen systems

In summary, the effects of UGIs on *Aedes*-pathogen systems vary between the two main arbovirus vectors (Table 2). *Ae. aegypti* generally shows a negative response to UGIs, while *Ae. albopictus* tends to be favored by them. When it comes to arboviruses, particularly DENV, the evidence is less consistent. This likely reflects the fact that DENV is transmitted by both species, which respond differently to urban green environments. Consequently, identifying the dominant vector in a given setting is crucial for accurately assessing dengue risk.

Table 2. Summary of the main effects of Urban Green Infrastructures (UGIs) on *Aedes* vectors at immature and adult stages. Only variables reported in >= 2 studies are included. An "increase" in the number of immature or adult stages is classified as harmful to the risk. A "decrease" is classified as beneficial. "No association" indicates that there is no effect. "Variable" indicates that the effects vary across the same study. "No data" indicates an absence of information. UGI = Urban Green Infrastructures, UGST = Urban Green Spaces Typology, UVD = Urban Vegetation Description. Elements underlined correspond to studies addressing both vectors *Ae. aegypti* and *Ae. albopictus*.

UGIs indicators	UGIs description	Effects on *Ae. aegypti*				Effects on *Ae. albopictus*			
		Effect on immature stages	Effects on adult stages	Countries	References	Effect on immature stages	Effects on adult stages	Countries	References
UGST indicators	**Urban parks**	Increase	Decrease	Vietnam, Brazil	(Huynh & Minakawa, 2022; Lorenz et al., 2020; Pedrosa et al., 2020)	Increase	Increase	Vietnam, Malaysia, Brazil, USA	(Huynh & Minakawa, 2022; Lee et al., 2020; Pedrosa et al., 2020; Schwarz et al., 2020)
	Distance from edge within parks	Decrease	*No data*	Brazil	(Heinisch et al., 2019; Lourenço-de-Oliveira et al., 2004)	Increase Decrease	No association	Brazil	(Heinisch et al., 2019; Hendy et al., 2020; Lourenço-de-Oliveira et al., 2004)
UGST & UVD indicators	**Urban forest**	Decrease	Decrease	USA (Puerto Rico), Singapore	(Cox et al., 2007; Sun et al., 2021)	Increase	Increase	USA, Singapore	(Schwarz et al., 2020; Sun et al., 2021)
UVD indicators	**Vegetation cover**	Increase Decrease No association	No association	Brazil, USA, Philippines	(Arduino et al., 2020; de Jesús Crespo & Rogers, 2021; Francisco et al., 2021; Honório et al., 2009; Landau & van Leeuwen, 2012)	Increase No association	Increase Decrease	Brazil, Italy, USA, Philippines	(Arduino et al., 2020; Cianci et al., 2015; de Jesús Crespo & Rogers, 2021; Francisco et al., 2021; Manica et al., 2016; Schwarz et al., 2020)
	Grass	*No data*	Decrease No association	USA, Singapore	(Landau & van Leeuwen, 2012; Sun et al., 2021)	Decrease	Decrease	Italy, Singapore	(Cianci et al., 2015; Sun et al., 2021)
	Tree cover	Increase	Increase No association	USA	(de Jesús Crespo & Rogers, 2021; Landau & van Leeuwen, 2012)	Increase No association	No association	Italy, USA, Brazil	(Cianci et al., 2015; de Jesús Crespo & Rogers, 2021; Hendy et al., 2020)
	Proximity to urban vegetation	Increase Decrease No association Variable	Increase	Argentina, Brazil, Malaysia, Bangladesh	(Andreo et al., 2021; Che Dom et al., 2016; Estallo et al., 2018; Honório et al., 2009; Paul et al., 2018; Talbot et al., 2021)	Increase	Increase	Brazil, Malaysia, Bangladesh	(Che Dom et al., 2016; Honório et al., 2009; Paul et al., 2018; Talbot et al., 2021)

Effects on Culex-pathogen systems

Effects on *Culex* populations

Of the 11 articles reporting on the effect of UGIs on *Culex* mosquitoes, four focused on *Culex quinquefasciatus* (Cox et al., 2007; Landau & van Leeuwen, 2012; Sallam et al., 2017; Wong & Jim, 2018), four on *Culex pipiens* (Brown et al., 2008; DeMets et al., 2020; Gardner et al., 2013; Trawinski & Mackay, 2010) and three on *Culex restuans* (Brown et al., 2008; DeMets et al., 2020; Gardner et al., 2013) (Table 1, Figure 4A and Figure 4B). The main results are summarised in Table 3.

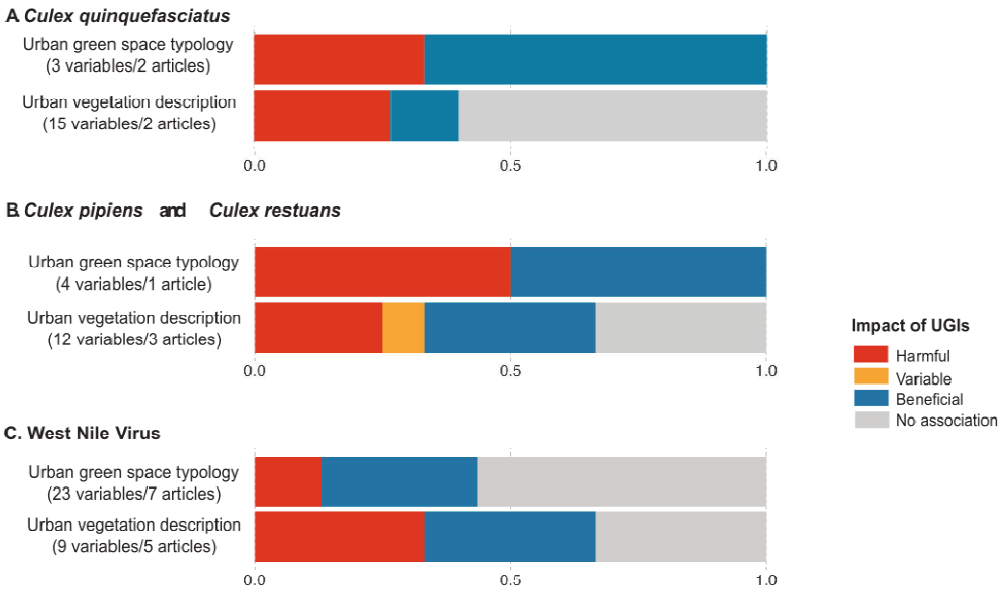

Figure 4 - Impact of UGIs on *Culex*-pathogen system. (A) Impact of UGIs on *Culex quinquefasciatus* populations. (B) Impact of UGIs on *Culex pipiens* and *Culex restuans* populations. (C) Impact of UGIs on West Nile virus dynamics (prevalence of infection in host or vector). Numbers in brackets indicate the total number of variables tested and the total number of articles from which these variables were extracted. Since some articles provide data across both categories, they may be counted more than once, which explains discrepancies with the total number of articles reported in Table 1. The same variable tested in multiple articles is also counted multiple times. Colors represent the proportion of variables in all studies that increased risk (harmful effect, red), decreased risk (beneficial effect, blue), varied (variable effect, yellow), or showed no association (grey) with risk. The x-axis represents the proportion of UGI indicators that, for a given vector-pathogen system, were classified as harmful, beneficial, variable, or showing no association.

Regarding *Cx. quinquefasciatus,* UGST variables showed higher abundance of larvae in low-density residential areas with low vegetation cover compared to urban forests or densely urbanized residential areas in Puerto Rico (Cox et al., 2007) (Figure A). A study in Hong Kong reported fewer males on green roofs than on bare roofs (Wong & Jim, 2018). For UVD indicators (Figure 4A), adult abundance in Tucson (Landau & van Leeuwen, 2012) and in New Orleans (Sallam et al., 2017), was generally not influenced by urban vegetation. Some studies observed positive correlations with medium and high trees (Landau & van Leeuwen, 2012), and with urban tree density (Sallam et al., 2017), while negative associations were reported with herbaceous and shrub cover, depending on buffer distances around sampling points (Landau & van Leeuwen, 2012).

The impact of UGIs on *Cx. pipiens* and *Cx. restuans* did not reveal any clear trend as well (Figure 4B). Urban vegetation, measured indirectly by NDWI, was positively correlated with the abundance of *Cx. pipiens* and *Cx. restuans* in Toronto (Canada) (DeMets et al., 2020), but showed the opposite effect or no correlation in Amherst (USA) (Trawinski & Mackay, 2010). DeMets et al. (2020) noted that NDVI was not associated with the abundance of *Cx. pipiens* and *Cx. restuans*. In Chicago (USA), non-flowering shrubs and specific tree species, such as oak and pear, favored the abundance of immature stages of *Cx. pipiens* and *Cx. restuans*, while flowering shrubs and ash trees had the opposite effect (Gardner et al., 2013). Additionally, deciduous tree density showed no impact on abundance. When considering urban green spaces within residential areas, *Cx. pipiens* and *Cx. restuans* preferred moderately vegetated residential areas over residential areas with sparse or dense vegetation, as observed in New Haven (USA) (Brown et al., 2008).

Some studies have also explored the effects of UGIs on other *Culex* species. *Culex salinarius* females were more abundant in highly vegetated residential areas than in sparsely or moderately vegetated areas in New Haven (Brown et al., 2008). In Rio de Janeiro, *Cx. dolosus* was more commonly found deeper in urban forests than near residential areas (Lourenço-de-Oliveira et al., 2004). Similarly, *Cx. antillummagnorum* in Puerto Rico was more abundant in urban forests and low-density residential areas, with over 20% vegetation cover, than in densely urbanized residential areas (Cox et al., 2007). Additionally, in Hanoi (Vietnam), the abundance of female *Cx. vishnui* and *Cx. tritaeniorhynchus* was higher in urban rice fields than in urban forest areas (Ha et al., 2021). A study in Cleveland (USA) examined *Culex* mosquitoes without identifying them to species level (Yang et al., 2019). In this study, adult mosquito abundance was positively correlated with grass and shrub cover, while tree canopy coverage had no significant effect. The same study found that vegetation diversity, biomass, and the presence of vacant lots did not influence *Culex* abundance.

Effects on West Nile virus dynamics

West Nile virus (WNV) is primarily transmitted by *Culex* spp. mosquitoes and circulates within bird populations, particularly among corvids (crows, blue jays, etc.) (Chancey et al., 2015; Levine et al., 2016, 2017; Liu et al., 2011). Humans and horses serve as dead-end hosts. Ten articles examined the effects of UGIs on WNV dynamics, all of which were conducted in North America (Table 1). The impact of UGIs on WNV dynamics was mainly explored using UGST indicators compared to UVD indicators (Figure 4C). UGIs were often associated with negative or no effects on WNV dynamics (Table 3).

Eight of the ten studies examined the effect of UGIs on WNV infection in *Culex* spp. (Levine et al., 2016, 2017; Liu et al., 2008; Liu & Weng, 2012; Lockaby et al., 2016; Myer & Johnston, 2019; Poh et al., 2020; Talbot et al., 2019). Only urban agriculture showed a positive association with mosquito infection, as shown in Indianapolis (USA) (Liu et al., 2008), likely due to favorable microclimatic conditions. Four studies (three using UGST and one using UVD indicators) found no association between mosquito infection and urban green spaces, such as in Ottawa (Canada) (Talbot et al., 2019) and Atlanta (USA) (Levine et al., 2016, 2017), or with vegetation measured by NDVI, as in Los Angeles (USA) (Liu & Weng, 2012). The absence of an NDVI effect in Los Angeles may reflect a cross-correlation with higher elevation. Negative associations were reported in Atlanta (Lockaby et al., 2016), New York city (USA) (Myer & Johnston, 2019), and Dallas (USA) (Poh et al., 2020) where mosquito infection was inversely related to NDVI, pine forest cover (linked to dryness), and large forest patches, possibly reflecting a dilution effect through higher avian diversity.

Five studies investigated the association between WNV incidence or seroprevalence in hosts and UGIs, focusing on birds and humans (Figure 4C). WNV seroprevalence was higher in residential areas than in more vegetated areas for both birds (Levine et al., 2016, 2017) and humans (LaBeaud et al., 2008). In Atlanta, bird seroprevalence was also higher in urban wooded parks than in urban forests (Levine et al., 2016, 2017), as in Cleveland (USA) (LaBeaud et al., 2008). In Northern Virginia (USA), medium to high canopy density was positively associated with

WNV incidence in corvids (Liu et al., 2011), whereas in Ottawa (Canada), no association was found between park proportion and human WN case incidence (Talbot et al., 2019). Two studies on WNV genetic diversity (Amore et al., 2010; Bertolotti et al., 2008) showed stability or decline in mosquitoes within urban green spaces, but higher diversity in birds compared to residential areas.

Effects on other *Culex*-borne pathogens

A study in Argentina found that prevalence in humans of Saint Louis encephalitis virus, transmitted by *Cx. quinquefasciatus*, was lower in low-density residential areas than in densely populated regions (Vergara Cid et al., 2013). In Brisbane (Australia), incidence of Ross River virus in humans, a virus transmitted by *Aedes vigilax* and *Culex annulirostris*, was positively associated with the percentage of riparian and bushland areas (Muhar et al., 2000).

Concluding remarks on *Culex*-pathogen systems

The diversity and specificity of UGI indicators made it challenging to identify consistent trends in their impacts on *Culex*-pathogen systems. Overall, our synthesis showed that *Cx. quinquefasciatus, Cx. pipiens,* and *Cx. restuans*, and WNV host seroprevalence were generally higher in moderately vegetated residential areas than in urban forest or areas with dense vegetation (Table 3). Such residential areas with moderate vegetation cover could potentially act as hotspots for mosquito abundance and WNV transmission. In contrast, urban forests appeared to reduce *Cx. quinquefasciatus* populations and WNV host incidence, while high tree density tended to increase mosquito abundance and bird infection rates. Other UGST and UVD indicators showed no influence or negative associations with mosquito infection. The dynamics of WNV transmission remain complex and are influenced by various factors, including plasticity in the feeding behavior of mosquitoes, host availability, and diversity in the ability of bird host species to amplify and further transmit the virus to the vector mosquitoes (Levine et al., 2016, 2017).

Table 3. **Summary of the main effects of UGIs on the *Culex*-pathogen system, including mosquito abundance and WNV incidence in mosquitoes and hosts.** Only variables reported in ≥ 2 studies are included. An "increase" in the number of immature or adult stages is classified as harmful to the risk. A "decrease" is classified as beneficial. "No association" indicates that there is no effect. "Variable" indicates that the effects vary across the same study. "No data" indicates an absence of information. Abbreviations: UGI = Urban Green Infrastructures; UGST = Urban Green Space Typology; UVD = Urban Vegetation Description.

UGIs description	UGIs indicators	*Cx. quinquefasciatus*			*Cx. pipiens / Cx. restuans*			WNV infection			
		Effects on immature & adult stages	Countries	References	Effects on immature & adult stages	Countries	References	Effects on mosquito infection	Effects on host incidence	Countries	References
UGST indicators	Urban forest	Decrease (immature)	USA (Puerto Rico)	(Cox et al., 2007)	*No data*			Decrease	Decrease (birds)	USA	(LaBeaud et al., 2008; Levine et al., 2016, 2017)
	Moderately vegetated residential areas	Increase (immature)	USA (Puerto Rico)	(Cox et al., 2007)	Increase (adult)	USA	(Brown et al., 2008)	*No data*	Increase (birds, humans)	USA	(LaBeaud et al., 2008; Levine et al., 2016, 2017)
	Urban parks	*No data*			*No data*			Decrease No association	Increase (birds) No association (humans)	USA, Canada	(LaBeaud et al., 2008; Levine et al., 2016, 2017; Myer & Johnston, 2019; Talbot et al., 2019)
UVD indicators	Shrubs	Decrease (adult) No association (adult)	USA	(Landau & van Leeuwen, 2012)	Increase (immature)	USA	(Gardner et al., 2013)	*No data*			
	NDVI	No association (adult)	Vietnam, USA	(Ha et al., 2021; Landau & van Leeuwen, 2012)	Decrease (adult) No association (adult)	USA	(Trawinski & Mackay, 2010)	Decrease No association	*No data*	USA	(Liu & Weng, 2012; Myer & Johnston, 2019; Poh et al., 2020)
	Urban vegetation height	Increase (adult) No association (adult)	USA	(Landau & van Leeuwen, 2012)	*No data*			No association	*No data*	USA	(Lockaby et al., 2016)
	Tree density	Increase (adult)	USA	(Sallam et al., 2017)	*No data*			*No data*	Increase (birds)	USA	(Liu et al., 2011)

Effects on Anopheles-pathogen systems

The *Anopheles* spp. mosquitoes are the vectors of *Plasmodium* spp., the parasites that cause malaria. Only three of the selected articles focused on *Anopheles* spp. mosquitoes, all indicating a positive correlation between urban agriculture and the presence or abundance of *Anopheles* mosquitoes, and mainly using UGST indicators (Dongus et al., 2009; Matthys et al., 2010; Yadouléton et al., 2010). In Tanzania (Dongus et al., 2009) and Côte d'Ivoire (Matthys et al., 2010), the presence of wells and agricultural trenches increased the likelihood of *Anopheles* presence and its density. The proportion and proximity of urban agriculture, such as vegetable farms, were positively associated with *Anopheles* populations in Tanzania (Dongus et al., 2009) and, in Benin, the population of *Anopheles gambiae stricto senso* (Yadouléton et al., 2010). Similar patterns emerged in the four articles addressing malaria dynamics, using UGST (Matthys et al., 2006; Yadouléton et al., 2010) and UVD indicators (Georganos et al., 2020; Kabaria et al., 2016). Both mosquito infection rates and human malaria prevalence were positively linked to urban agricultural areas.

Effects on Haemagogus and on yellow fever dynamics

In Rio de Janeiro, Abreu et al. (2022) studied the relationships between UGIs and the yellow fever vector system, which involves the vectors *Haemagogus leucocelaenus* and *Haemagogus capricornii*, as well as human and non-human primates as hosts. The study found no difference in vector abundance between urban forests, urban pastures, and densely urbanized areas, but the abundance of vectors was positively associated with the NDVI. Furthermore, the prevalence of yellow fever in humans and non-human primates was higher in urban forest fragments than in heavily urbanized areas. Both *Hg. leucocelaenus* and *Hg. capricornii* showed higher infection rates for yellow fever virus (YFV) in urban forest settings compared to other urban areas.

Effects on other mosquito-pathogen systems

Only four studies evaluated the influence of UGIs on the abundance of all mosquitoes collected. In São Paulo, Medeiros-Sousa et al. (2017) found a positive association between mosquito abundance and urban parks. Another study in Sinop (Brazil) reported higher abundance of adult mosquitoes in urban forested parks and in urban forest fragments than in urbanized areas (Vieira et al., 2020). In Hong Kong, the abundance of all adult species was lower on green roofs compared to bare roofs (Wong & Jim, 2016) and low-elevation gardens (Wong & Jim, 2017). One multi-site study indicated that, in both Mexico and Germany, there was no association between seroprevalence of avian haemosporidia in birds and urban forests (Carbó-Ramírez et al., 2017).

Concluding remarks on the impact of UGIs on mosquito-pathogen systems

To sum up, the influence of UGIs on mosquito populations and mosquito-borne diseases is context-specific, depending on the vector-pathogen system studied and on the mosquito species involved. For the *Aedes*-pathogen system, *Ae. aegypti* abundance was mainly negatively correlated with UGIs, whereas *Ae. albopictus* was mainly positively associated, with no clear trend for DENV. For the *Culex*-pathogen system, *Culex* spp. abundance was generally unaffected or negatively influenced by UGIs, except in low-vegetation residential areas, where WNV host infection was higher than in more vegetated areas. Positive associations between urban agriculture and *Anopheles-Plasmodium* dynamics were also observed. Further research is urgently needed to clarify the effects of UGIs on other mosquito vector populations dynamics and associated mosquito-borne disease risk in cities (Additional file 5: Table S2, Additional file 6: Table S3).

Effects of UGIs on tick-pathogen systems

Few studies have examined the effects of UGIs on all tick species. Considering all species, the UGST and UVD indicators mainly showed either an increase in tick populations or no effect.

In the USA, urban parks and trails were positively correlated with tick abundance in New York (Hassett et al., 2022),as was the proportion of surrounding undeveloped parks in Oklahoma (Roselli et al., 2022). In contrast, in Cluj-Napoca, Romania, urban parks and vegetation cover were not associated with tick populations (Borşan et al., 2020). For each tick-pathogen system, we first addressed the effects of UGIs on ticks populations, followed by their influence on tick-borne pathogens, and we concluded with overarching insights into the impact of UGIs on the specific tick-pathogen system relationship.

Effects on Ixodes-pathogen system

Effects on *Ixodes* populations

Across 19 articles on UGIs and tick populations, thirteen articles centered on *Ixodes ricinus* in Europe and two on *Ixodes scapularis* in North America (Gregory et al., 2022; VanAcker et al., 2019). Six of the thirteen articles observed a positive correlation between UGIs and *I. ricinus* population density, with one using UGST indicators and five using UVD indicators (Figure 5A). Higher tick densities may be linked to greater connectivity between urban and peri-urban environments, allowing movement of the host, as observed in Antwerp (Belgium) (Heylen et al., 2019). Using UVD indicators, *I. ricinus* was more abundant at woodland edges and within forests than in grasslands, as demonstrated in Salisbury (United Kingdom, UK) (Hansford et al., 2017), London (UK) (Hansford et al., 2021), and Rome (Di Luca et al., 2013), as well as in urban parks in Bath (UK) (Hansford et al., 2022). Additionally, *I. ricinus* was more prevalent in deciduous or mixed forests than in coniferous forests, as noted in Poznań (Poland) (Michalik et al., 2003). This habitat preference can be explained by the presence and the abundance of small mammals (e.g., hedgehogs, *Apodemus* spp.) (Borşan et al., 2020; Michalik et al., 2003) and larger mammals such as white-tailed deer (Hansford et al., 2017) which serve as hosts for ticks.

In contrast, eight articles reported no consistent trend between UGIs and tick population density (Figure 5A), with seven articles using UGST indicators and one using UVD indicators. Studies conducted in Helsinki (Finland) (Junttila et al., 1999), Cluj-Napoca (Romania) (Borşan et al., 2020), and Warsaw (Poland) (Welc-Falęciak et al., 2014) revealed differences in *I. ricinus* abundance between urban green spaces, like urban parks, though these studies did not explain the observed variations. A study conducted in Lyon (France) (Mathews-Martin et al., 2020) showed higher tick abundance in the peri-urban park than in the urban parks. Other articles conducted in St Petersburg (Russia) (Tretyakov, 2009) and in Olstzyn (Poland) (Kubiak et al., 2019) found no significant differences in vector abundance across urban parks and urban forests. In Budapest (Hungary), Hornok et al. (2014) observed that tick abundance could vary by the month of sampling, sometimes being higher in cemeteries than in urban forests or parks or showing no differences. Finally, a study in Bath revealed no differences in tick vector abundance between woodland and grassland or between mixed and deciduous forests (Hansford et al., 2022).

In the two articles on *I. scapularis* in the city of New York (USA), urban green space connectivity and host accessibility were important in determining tick population density. Enhanced connectivity, measured by park-to-park links (VanAcker et al., 2019), was correlated with increased tick numbers. Permeable garden edges did not seem to raise the probability of tick detection (Gregory et al., 2022). High canopy cover around parks (VanAcker et al., 2019) or gardens (Gregory et al., 2022) was associated with increased tick counts, while lower tick numbers were found in grasslands or bare soil.

Other *Ixodes* species, such as *I. persulcatus, I. trianguliceps,* and *I. apronophorus*, have been observed in urban parks, such as in St. Petersburg (Tretyakov, 2009). In Hanover (Germany), Hauck et al. (2020) reported that *I. ricinus* and *I. inopinatus* densities were higher in urban mixed forests than in urban parks, with no difference between deciduous and mixed forests and between mixed forests and urban parks.

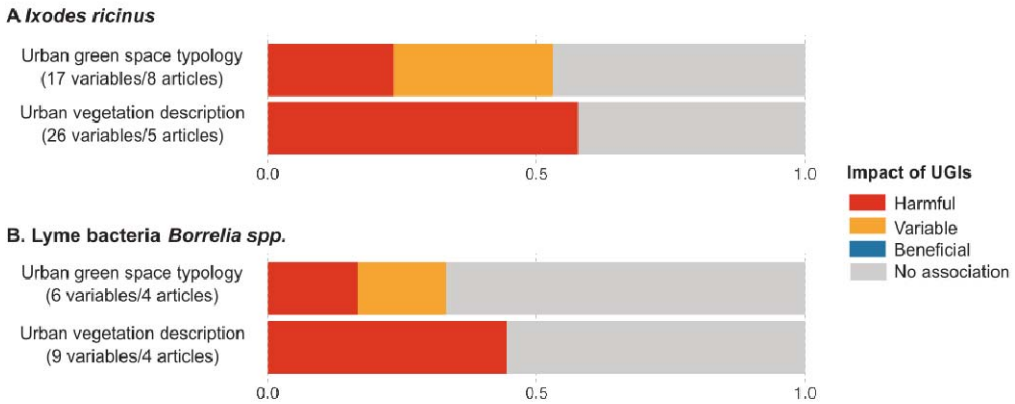

Figure 5 - Impact of UGIs on *Ixodes*-pathogen systems. (A) Impact of UGIs on *Ixodes ricinus* populations. (B) Impact of UGIs on Lyme bacteria *Borrelia* spp. (prevalence of infection in host or vector). Numbers in brackets indicate the total number of variables tested and the total number of articles from which these variables were extracted. Since some articles provide data across both categories, they may be counted more than once, which explains discrepancies with the total number of articles reported in Table 1. The same variable tested in multiple articles is also counted multiple times. Colors represent the proportion of variables in all studies that increased risk (harmful effect, red), decreased risk (beneficial effect, blue), varied (variable effect, yellow), or showed no association (grey) with risk. The x-axis represents the proportion of UGI indicators that, for a given vector-pathogen system, were classified as harmful, beneficial, variable, or showing no association.

Effects on *Borrelia* spp. dynamics

Eleven articles focused on *Borrelia spp.* (Table 1), the bacterial pathogens causing Lyme disease, primarily transmitted by *Ixodes* ticks. The presence of infected ticks is closely linked to the movement and presence of small mammals, such as the striped field mouse (*Apodemus agrarius*), a rodent found in urban areas, which can be infected by *Borrelia miyamotoi* and may contribute to pathogen circulation (Gryczyńska et al., 2021). The effects of UGIs on tick infection rates were primarily studied using UVD indicators compared to UGST indicators (Figure 5B).

Five articles reported a positive correlation between UGIs and *Borrelia* dynamics, with two relying on UGST and three on UVD indicators (Figure 5B). In Budapest (Hungary), the *Ixodes* infection rates were higher in urban forests than in cemeteries (Hornok et al., 2014). In New York city, VanAcker et al. (2019) demonstrated that higher connectivity among urban green spaces—measured by a park's contribution to network connectivity—increased tick infection rates. Patterns of the effects of UVD indicators on *Borrelia* infection closely aligned with the impact on *Ixodes* tick abundance. Infection rates were higher in urban woodlands compared to grasslands in London (Hansford et al., 2021) and at woodland edges compared to grasslands in Bath (Hansford et al., 2022). In New Castle county (USA), *Rosa multiflora* presence in urban forests was associated with higher infection rates in ticks (Adalsteinsson et al., 2018), as was woody debris compared to leaf litter.

Seven articles, including four using UGST and three employing UVD indicators, found no link between UGIs and *Borrelia* dynamics (Figure 5B). Urban parks were not significantly associated with *Borrelia* spp. infection rates in ticks in some European cities including Prague (Czech Republic), Helsinki, Budapest and Olsztyn (Hornok et al., 2014; Junttila et al., 1999; Kubiak et al., 2019; Kybicová et al., 2017). There was no significant difference in ticks' infection rates between grasslands and woodlands in Salisbury (Hansford et al., 2017) and in Bath (Hansford et al., 2022), or between coniferous and deciduous forests in Poznań (Michalik et al., 2003).

Effects on other tick-borne pathogens dynamics

Four studies focused on the *Rickettsia/I. ricinus* vector-pathogen system in German cities (May & Strube, 2014; Overzier et al., 2013; Schorn, et al. 2011a) and Polish cities (Welc-Falęciak et al., 2014). They found no differences in ticks' infection rates within urban green spaces, without offering specific explanations for these results. Five studies investigated the relationship between UGIs and the *Anaplasma phagocytophilum/I. ricinus* system. Infection rates for *An. phagocytophilum* varied within and between German cities' green spaces (May & Strube, 2014; Schorn et al., 2011b). However, studies from Hungary and Poland (Hornok et al., 2014; Welc-Falęciak et al., 2014) found no significant differences between different urban green spaces. Infection rates were higher in ticks in urban parks than in peri-urban parks in Prague (Kybicová et al., 2017) and higher in urban parks than in cemeteries in Budapest (Hornok et al., 2014). One study explored the *Babesia/I. ricinus* system and reported no association between ticks' infection rates and urban green spaces in Germany (Schorn, et al. 2011a).

Two studies conducted in Ukraine (Levytska et al., 2021) and in Belgium (Heylen et al., 2019) examined multiple pathogens (*Rickettsia spp.*, *Babesia spp.*, *Bartonella spp.*, and *Anaplasma phagocytophilum*) collectively. The findings indicated that infection rates with these tick-borne pathogens were not affected by urban green spaces or their connectivity.

Concluding remarks on *Ixodes*-pathogen systems

The abundance of *Ixodes* ticks was influenced by host movement, likely shaped by connectivity between urban green spaces and by local vegetation characteristics, with ticks exhibiting a preference for deciduous or mixed forests. The main results are summarised in Table 4. Variations in *Ixodes* tick abundance across different urban green spaces were location-specific and depended on the time of year. *Borrelia* infection rates in ticks were strongly linked to the presence and movement of competent hosts, particularly in woodlands or connected urban green spaces, reflecting the influence of UGIs on *Ixodes* populations. However, the effect of urban green spaces on ticks' infection rate varied by location and specific characteristics, which may explain why some UGIs have minimal impact. For other tick-borne pathogens, infection rates in ticks did not exhibit any consistent pattern in relation to UGIs.

Table 4. Summary of the main effects of UGIs on the *Ixodes*-pathogen system, including tick abundance and *Borrelia* tick infection. Only variables reported in ≥ 2 studies are included. An "increase" in the number of immature or adult stages is classified as harmful to the risk. A "decrease" is classified as beneficial. "No association" indicates that there is no effect. "Variable" indicates that the effects vary across the same study. "No data" indicates an absence of information. Abbreviations: UGI = Urban Green Infrastructures;

UGIs indicators	UGIs description	*I.ricinus / I. scapularis*			*Borrelia* spp.		
		Effects on the vector	Countries	References	Effects on vector infection	Countries	References
UGST indicators	Urban parks	Increase Decrease No association Variable	Romania, USA, Germany, Hungary, Finland, Poland, France, Russia	(Borşan et al., 2020; Hassett et al., 2022; Hauck et al., 2020; Hornok et al., 2014; Junttila et al., 1999; Kubiak et al., 2019; Mathews-Martin et al., 2020; Tretyakov, 2009)	No association Variable	Hungary, Finland, Czech Republic, Ukrain	(Hornok et al., 2014; Junttila et al., 1999; Kybicová et al., 2017; Levytska et al., 2021)
	Urban forest	Decrease No association Variable	Hungary Poland	(Hornok et al., 2014; Welc-Falęciak et al., 2014)	Increase	Hungary	(Hornok et al., 2014)
	Connectivity	Increase No association	USA, Belgium	(Gregory et al., 2022; Heylen et al., 2019; VanAcker et al., 2019)	Increase No association	Belgium, USA	(Heylen et al., 2019; VanAcker et al., 2019)
UVD indicators	Woodland	Increase No association	United Kingdom	(Hansford et al., 2021, 2022)	Increase No association	United Kingdom	(Hansford et al., 2021, 2022)
	Woodland edge	Increase No association	United Kingdom	(Hansford et al., 2017, 2022)	Increase No association	United Kingdom	(Hansford et al., 2022)
	Deciduous forest	Increase No association	Italy, Germany, Poland	(Di Luca et al., 2013; Hauck et al., 2020; Michalik et al., 2003)	No association	Poland	(Michalik et al., 2003)
	Mixed forest	Increase No association	Poland, Germany	(Hauck et al., 2020; Michalik et al., 2003)	No association	Poland	(Michalik et al., 2003)
	Grassland	Increase Decrease No association	USA, United Kingdom	(Gregory et al., 2022; Hansford et al., 2021, 2022; VanAcker et al., 2019)	Increase	United Kingdom	(Hansford et al., 2021)
	Canopy cover	Increase	United Kingdom, USA	Hansford 2021, VanAcker 2019, Gregory 2022	Increase	USA, United Kingdom	(Adalsteinsson et al., 2018; Hansford et al., 2021)

UGST = Urban Green Space Typology, UVD: Urban Vegetation Description.

Effects on Amblyomma-pathogen system

Only one study focused on *Amblyomma americanum*. This tick was positively associated with urban green spaces, particularly with permeable garden edges and increased canopy cover around yards in New York city (Gregory et al., 2022). The presence of log and brush piles in the yard also favored the probability of tick presence, which is not influenced by the presence of low canopy and grass around the yard.

Two studies reported results on other *Amblyomma*–pathogen systems. In Oklahoma (USA), infection rates of *A. americanum* with *Rickettsia* spp. or *Ehrlichia* spp. were comparable between residential and non-residential areas (Small & Brennan, 2021). Additionally, Noden et al. (2022) found that the percentage of developed land surrounding sampling points did not affect infection rates of *A. americanum* with *Borrelia* spp., *Rickettsia* spp., or *Ehrlichia* spp. Altogether, these results highlighted that *Amblyomma* tick populations were positively associated with the presence of urban green spaces, without evidence of differences in pathogen infection rates.

Effects on other tick species populations

Only one study focused on *Haemaphysalis longicornis* in New York city, showing that its presence was positively associated with logs and brush piles in yards, while it was unaffected by the permeable edge or the surrounding land cover of sampled yards (Gregory et al., 2022). In Italy, *Dermacentor marginatus* and *Rhipicephalus turanicus* were more prevalent in open landscapes, including pastures and wheat fields, than in deciduous woodlands (Di Luca et al., 2013).

Four studies explored the relationship between UGIs and various tick species from different genera. In Romania, *I. ricinus* and *Haemaphysalis punctata* were found to be unaffected by vegetation cover (Borşan et al., 2020). In Singapore, Kwak et al. (2021) observed higher infestation rates of small mammals by ticks such as *Amblyomma helvolum*, *Dermacentor auratus*, *Haemaphysalis semermis*, and *Ixodes granulatus* in old secondary forests compared to young secondary forests, with no influence from scrubland. In Oklahoma, Roselli et al. (2022) found that bird infestations by ticks, including *A. americanum*, *Amblyomma maculatum*, and *Haemaphysalis leporispalustris*, were not affected by the surrounding land cover of park sampling sites. In New York City, Hassett et al. (2022) reported that the densities of *I. scapularis*, *Amblyomma americanum*, and *Haemaphysalis longicornis* were negatively influenced by park management practices and were higher along trails than in park edges. Human-tick contact was also more frequent on trails than in natural open spaces. These results revealed no consistent trends across tick species, although park management practices were thought to reduce overall tick abundance.

Concluding remarks on other tick-pathogen systems

We found no record of negative effects of UGIs on tick populations. UGIs allowed the presence of ticks in cities and had either no or a positive effect on tick populations and the transmission of tick-borne diseases (Figure 3, Additional file 7: Table S4, Additional file 8: Table S5). Tick abundance and the prevalence of infected ticks were primarily determined by the movement of competent hosts between urban green spaces and peri-urban environments, as well as by local vegetation characteristics. Further research is needed to examine the effects of UGIs on the risk of tick-borne diseases other than Lyme disease in urban areas.

Effects of UGIs on others vector-pathogen systems

Only one study assessed the impact of UGIs on sand fly populations. In Correntes (Argentina), abundance of *Lutzomyia longipalpis* was higher in areas with low NDVI and in presence of farm animals compared to areas with high NDVI (Berrozpe et al., 2017).

Two studies in Asia investigated chigger mite vectors (Trombiculidae), known carriers of *Orientia tsutsugamushi*, the bacterium responsible for scrub typhus. Park et al. (2015) reported that human scrub typhus prevalence was higher in urban parks than in residential areas in South

Korea. Additionally, in Thailand, rodent (*Rattus rattus*) infestation rates were higher in peri-urban and large parks than in small parks in urban centers and were negatively associated with distance from open fields (Wulandhari et al., 2021). This suggests that the environmental characteristics of urban parks may influence vector abundance and that proximity to open fields may increase vector populations (Wulandhari et al., 2021).

It is noteworthy that, due to the lack of study, no conclusive trend can be drawn concerning the relationships between UGIs and other vector-pathogen systems, including some of major public health concerns.

Discussion

Since the early 2000's, a growing body of research has emphasized the need to investigate the relationship between UGIs and the risk of VBD introduction and expansion. While urban green spaces may result in increased VBD emergence and transmission for city-dwellers, they also hold potential for VBD risk mitigation through careful UGI planning and management (Fournet et al., 2024). This review highlighted the diverse impacts of UGIs and urban vegetation features on arthropod vectors of human and animal diseases and associated VBD dynamics in cities. These impacts varied significantly depending on vector system and the local socio-ecological and epidemiological context.

The selection of databases and keywords may have resulted in the exclusion of certain articles. For instance, one study lacking the specified keywords was identified through cross-referencing, and was added to the 97 selected articles. However, the geographic and thematic heterogeneity of available studies underscores the need for more comprehensive and systematic sampling and monitoring of interactions between UGIs, disease vectors and VBDs affecting humans, but also animals. This should be achieved through an integrative One Health approach, as promoted by the UN in June 2021, which aims to sustainably balance and optimise the health of people, animals and ecosystems (OHHLEP, 2022). Such an approach should consider local sociological, political, and ecological contexts and use harmonized protocols and robust theoretical frameworks for data acquisition and analysis. This will help build scientific evidence and promote stakeholders' engagement to mitigate VBD risk in green cities. Below, we discuss the main findings by geographical region, highlight key challenges, and propose research avenues to advance this field.

Main results of the scoping review by geographical region

Direct comparisons across cities with contrasting landscapes and climates were challenging, but we present the main results stratified by vector species and geographical regions. Most *Aedes* studies were conducted in South and North America, predominantly in areas with hot and wet summers and mild winters in the USA, except for Tucson, which was really hot and dry, and Amherst, which had a cold winter. In Brazil and Argentina, the cities studied were located in areas with subtropical and equatorial climates. For *Ae. aegypti*, UGIs were negatively associated with vector presence, except in Tucson, where positive associations with low tree height were reported (Landau & van Leeuwen, 2012), and in New Orleans, where tree cover was positively associated with breeding sites (de Jesús Crespo & Rogers, 2021). For *Ae. albopictus*, UGIs were mostly positively associated regardless of the climate context (Table 2). The negative association reported by Manica et al. (2016) was linked to the use of a 300 m buffer encompassing suburban areas that were more vegetated and had fewer highly anthropised habitats which provide breeding sites and blood meals. In New Orleans, no association was found with vegetation cover, likely because temperature was the main driver of *Ae. albopictus* distribution (de Jesús Crespo & Rogers, 2021). *Culex*-pathogen systems were studied under temperate, continental, subtropical, and Mediterranean climates, with no clear differences across regions, suggesting that UGIs effects may not vary substantially with latitude. Studies on *Anopheles*-pathogen systems, carried out in West (Matthys et al., 2006, 2010; Yadouléton et al., 2010) and East Africa

(Dongus et al., 2009; Georganos et al., 2020; Kabaria et al., 2016), showed similar results between urban agriculture and malaria risk. Finally, *Ixodes* were mainly studied in Eastern Europe and Eastern USA (similar latitudes), with a positive association with wooded habitats. A study in Malaysia reported results that were difficult to compare with those from Eastern Europe and East USA due to the differences in landscape (Kwak et al., 2021).

In countries where multiple vectors co-occur, associations with UGIs often diverge across species. In Argentina, *Ae. aegypti* was negatively associated with UGIs (Andreo et al., 2021; Estallo et al., 2018), while sandflies were linked to low NDVI zones (Berrozpe et al., 2017). In Brazil, *Ae. aegypti* was negatively associated with UGIs (Arduino et al., 2020; Heinisch et al., 2019; Honório et al., 2009; Lorenz et al., 2020; Lourenço-de-Oliveira et al., 2004; Pedrosa et al., 2020), whereas *Ae. albopictus* was positively associated (Arduino et al., 2020; Heinisch et al., 2019; Hendy et al., 2020; Honório et al., 2009; Pedrosa et al., 2020), except in deep forest (Lourenço-de-Oliveira et al., 2004). *Haemagogus* spp. was mainly associated with forested habitats (Abreu et al., 2022). In the USA, *Ae. albopictus* and *I. scapularis* were positively associated with tree cover and urban forests (Gregory et al., 2022; Hassett et al., 2022; Schwarz et al., 2020; VanAcker et al., 2019), while *Ae. aegypti* and *Culex* spp. were linked to residential areas with moderate vegetation (Brown et al., 2008; Cox et al., 2007). In Italy, both *Ae. albopictus* and *I. ricinus* were consistently associated with wooded areas (Cianci et al., 2015; Di Luca et al., 2013). In Singapore, positive correlations were observed between UGIs and *Ae. albopictus* as well as ticks, while *Ae. aegypti* showed a negative association with UGIs (Kwak et al., 2021; Sun et al., 2021). Taken together, these findings highlight distinct environments of concern, residential areas with low to moderate vegetation and forested UGIs, helping to define priority zones for integrated risk assessment, which can be further developed within a One Health framework. The impact of UGIs on pathogens can vary depending on the species of vector and host involved. For *Anopheles*-pathogen and *Ixodes*-pathogen systems, the effects of UGIs on pathogen transmission were mainly linked to the presence of the vector, but this can be more complex for other vector-pathogen systems. For DENV, the effects of UGIs depend on the system involved and differ depending on whether the vector was *Ae. aegypti* or *Ae. albopictus*. As shown in Table 3, the risk of WNV seems higher in residential areas with tree cover, as the abundance of vectors and hosts was higher in these areas. Future research in these priority areas should adopt standardized, locally adapted protocols to enhance vector monitoring, strengthen ecological understanding, and better assess how urban planning influences VBD risk.

Data acquisition

Developing standard protocols for longitudinal monitoring of disease vector populations, pathogen dynamics, and urban vegetation features is essential. These protocols would enable local in-depth assessment of the risk of exposure to VBDs in green cities, and support comparative studies across different UGIs, study sites, and eco-socio-epidemiological contexts. On one hand, UGI indicators should be tailored to the vector studied, as relevant metrics differ. For instance, proximity to urban vegetation may be more relevant for mosquitoes, while connectivity between urban green spaces may be more appropriate for ticks. On the other hand, the effects of some UVD indicators, such as site size or connectivity, also deserve further investigation, particularly for mosquitoes. For example, Medeiros-Sousa et al. (2017) highlighted that the geographical isolation of urban green spaces can influence mosquito community composition. To evaluate VBD risk linked to UGIs, standardized metadata sets should be developed for studies and case reports, ensuring unbiased data assessment and interpretation, while also facilitating data sharing in line with FAIR (Findability, Accessibility, Interoperability and Reuse) principles (Wilkinson et al., 2016).

First, the studies included in this review encompassed considerable variability in sampling schemes and arthropod trapping methods, even among studies focusing on the same vector species. These inconsistencies can limit the representativeness of findings due to the limited number of spatial or temporal replicates (Amore et al., 2010; Carbó-Ramírez et al., 2017; de

Jesús Crespo & Rogers, 2021; Dongus et al., 2009; Francisco et al., 2021; Georganos et al., 2020; Ha et al., 2021; Huynh & Minakawa, 2022; Matthys et al., 2006; Sallam et al., 2017; Wilke et al., 2017). The diversity of indicators used to assess VBD risk further complicates comparisons between studies on diseases and pathogens. For example, some studies relied on indicators based on vector abundance. Yet these metrics are known to vary significantly depending on the physiological stage of the vector sampled (eggs, larvae, adults) and are often uncorrelated with one another or with disease transmission risk (Corriveau et al., 2003). For example, a recent study in Leiden (the Netherlands) demonstrated that distribution of *Cx. pipiens* life stages differed across urban green and grey spaces where ovipositioning rates (number of egg rafts) and larval life stages were far more abundant in residential areas compared to adults being more abundant in parks (Krol et al., 2024). Other studies relied on indicators such as disease incidence and prevalence in humans, or vector infection rates, each representing distinct temporal outcomes of pathogen transmission, therefore challenging their comparison. Human health data are often aggregated spatially (Freitas et al., 2021) or tied to residential locations of patients (Muhar et al., 2000; Troyo et al., 2009), which may not correspond to sites where the patient acquired infection through the bite of a vector (Lilienfeld, 1983). This mismatch can distort within-city fine-scale risk assessments. Moreover, the approach can be limited due to a low number of reported cases (Talbot et al., 2019) or underestimation of cases (Zellweger et al., 2017). In addition to human and vector-based indicators, the detection and monitoring of pathogens in animal remain scarce despite their importance for comprehensive VBD risk assessment (ECDC, 2023). Technological advances, including smart mosquito traps (ECDC, 2023), non-invasive eDNA surveys (L'Ambert et al., 2023) and metabarcoding (Bohmann et al., 2022.), offer new opportunities for monitoring of vectors, pathogens, and host diversity. When combined with ecological network analysis, these approaches can enhance our understanding of vector-pathogen-host interactions and support integrated, harmonized assessments of VBD risks in UGIs.

Second, there is a need for precise, consistent characterization of urban green spaces, and associated vegetation. The diversity of definitions and descriptions used to characterize urban landscapes, particularly UGIs, made it difficult to generalize findings across studies (Cianci et al., 2015; Talbot et al., 2019). To address this, controlled vocabularies and ontologies are needed to standardize both field and remote data acquisition. The typology proposed by L. Jones et al. (2022) provided a clear and comprehensive framework for classifying UGIs. Further development of this typology could significantly enhance the comparability of UGI studies. The choice of spatial scale can substantially affect results, as the same variables may yield different outcomes depending on the buffer size, with even small differences of a few meters potentially influencing the findings (Landau & van Leeuwen, 2012; Manica et al., 2016). Longitudinal studies (Mackenstedt et al., 2015; Tarsitano, 2006), for instance, are complicated by the continuous evolution of urban landscape design and use over time. Several studies (Brown et al., 2008; Chen et al., 2020; Cianci et al., 2015; Gardner et al., 2013; Landau & van Leeuwen, 2012; Sun et al., 2021; Yang et al., 2019) have shown that the effects of landscape factors on VBD risks depend on the UGIs indicators used, the year, and the city investigated. First, regarding UGIs indicators, in the *Culex*-pathogen system, NDVI alone may show no association or even a negative association with VBD risk. However, NDVI cannot distinguish between deciduous and coniferous vegetation, which can have opposite effects depending on the vector system (Lockaby et al., 2016). Second, the same UGI indicator, such as percentage of vegetation cover, can produce different effects across years. For example, in New Caledonia, vegetation cover had a harmful effect on VBD risk in 2008 but showed no effect in 2012 (Zellweger et al., 2017). Finally, the city itself also plays an important role: in China, Chen et al. (2020) demonstrated that the effect of UGIs on VBD risk can differ between two cities.

The characterization of UGIs, like some landscape indices and summary statistics used in the studies involved in this review, may not adequately capture the complexity of data needed for a thorough investigation. Notably, biotic interactions significantly influence vector arthropod fitness and the dynamics of pathogen transmission within ecosystems. For example, vector trophic

behavior can shift with the seasons (Hedeen et al., 2016; Levine et al., 2017), and host-switching or niche-switching throughout the seasons can lead to complex epidemiological outcomes (Lefèvre et al., 2013; Lejal et al., 2021). Indeed, vegetation may impact mosquito population dynamics in multiple ways. It may directly serve as resting site or sugar source for adults (Peach et al., 2019). Indirectly, vegetation can alter abiotic and biotic factors by modifying microclimates and by providing habitats for various animal species, including pathogen hosts, mosquito competitors, and predators (Benitez et al., 2020; Cianci et al., 2015; Myer & Johnston, 2019). As detailed below, integrating the full range of interactions mediated by arthropod disease vectors into an ecological network (food web) approach can help identify relevant biotic and abiotic factors to help design composite indicators for VBD risk assessment in UGIs.

Finally, the multifaceted nature of VBD transmission dynamics requires consideration of additional drivers beyond biological and physical parameters associated with vector and pathogen prevalence. Assessing VBD risk also requires evaluating exposure and vulnerability of populations to infected vectors. Exposure depends on multiple factors, including time spent outdoors and the use of individual protective measures such as repellents or clothing. These factors are often linked to socio-economic conditions. Accurately quantifying human and animal exposure to arthropod bites, and thus actual host-vector contact in UGIs, remains challenging due to limited data on human activities and vector biting behavior. Targeted Knowledge-Attitude-Practices (KAP) surveys are therefore encouraged to identify gaps in knowledge and prioritize protective behaviors.

Additionally, citizen science approaches can be leveraged to acquire data on human–vector contact, monitor vector occurrence, and raise public awareness about VBDs. Mobile applications such as Mosquito Alert (Južnič-Zonta et al., 2022), Muggenradar (Kampen et al., 2015), iMoustique mobile application (Gautreau, 2024) or ‘Signalement TIQUE‘ (Hassler et al., 2024) are promising tools to improve completeness and reliability of data acquisition. Earlier work has shown that such data are extremely valuable for modelling, vector management, and communication with the general public (Abourashed et al., 2021; Južnič-Zonta et al., 2022; Kampen et al., 2015).

Theoretical frameworks and models

Most studies included in this review assessed the effects of UGIs on VBD dynamics (i.e. on vector and/or pathogen presence or abundance), often in combination with weather variables and other land cover features. However, these analyses rarely accounted for key socio-demographic confounding factors, such as human density (Bertolotti et al., 2008; Sallam et al., 2017; Vergara Cid et al., 2013), income levels (Chen et al., 2020; LaBeaud et al., 2008; Matthys et al., 2010; Zellweger et al., 2017), or urbanization features like building age (Sun et al., 2021). To address these limitations, various theoretical, statistical, and/or process-driven frameworks and models are being developed to explore the relationships between landscape features (mainly abiotic parameters) and population dynamics of arthropod vectors or VBD epidemiology. These models range from global-scale analyses (Eberhard et al., 2020) to regional-scale studies (Ducheyne et al., 2018). At a more local scale, deterministic weather-driven population dynamic models based on generic frameworks (Cailly et al., 2012) are particularly valuable. These models can map the environmental carrying capacity and identify hotspots for arthropod vector abundance, such as *Ae. albopictus,* in tropical and temperate environments (Marti et al., 2022; Tran et al., 2020). When tailored to urban green spaces, these process-based models can be generalized further by incorporating additional variables, such as local weather parameters of importance, landscape features and vector data. Mechanistic models have also been developed for other arthropod vectors, including sand flies (Erguler et al., 2019) and *Ixodes* ticks, to capture their seasonality and the transmission dynamics of *Borrelia burgdorferi* (Li et al., 2016).

Furthermore, hematophagous arthropod vectors are part of complex ecological interaction networks. These organisms contribute to ecosystem functioning and stability in multiple ways, with food webs top-down and bottom-up effects (Bellekom et al., 2021; Macfadyen et al., 2009; Ostfeld et al., 2018). Arthropod vectors may serve as prey for insectivore species at higher

trophic levels, act as competitors with other species sharing similar habitats and resources, and have a major top-down influence as vectors of pathogens to a wide range of hosts. In this context, developing multilayer ecological networks (Pocock et al., 2012) appears promising for shedding light on complex and/or unexpected ecological interactions with direct relevance to vector populations and disease dynamics (Bellekom et al., 2021; Ostfeld et al., 2018; Renault et al., 2024).

To forecast the impact of urban green planning on VBD risks (Wilke et al., 2023), predictive modelling and machine-learning tools could be applied, integrating interactions between organisms and their environment. This approach requires robust and well-validated field data, including entomological information, pathogen circulation in vectors, animals, or humans, as well as data on microclimates, landscapes, and weather. In addition, complementary information on human knowledge and practices related to VBD risk reduction, socio-demographic characteristics, and the specific ecology of each vector species is essential to enhance both the accuracy and the relevance of these predictive approaches. Using these data as inputs, models can be combined with future urban (re)naturation scenarios and relevant Shared Socio-economic Pathways (SSPs), which project socio-economic, demographic, and climatic changes over the 21st century (Van Vuuren et al., 2017). By integrating these projections, models can simulate entomological and epidemiological outcomes under different plausible futures, illustrating how various urban greening strategies could influence vector populations and VBD risks over time. This approach explicitly links the predictive power of machine-learning methods with scenario-based urban planning for vegetation.

Stakeholder engagement and implications for urban planning

Stakeholder engagement is vital for the development of effective public policies. City planners should adopt integrated, participatory approaches (Gulachenski et al., 2016; Landau & van Leeuwen, 2012; Millins et al., 2017; Sprong et al., 2018; Syal, 2021) and embrace a One Health strategy, which considers the interconnected health of humans, animals, and the environment. Implementing this approach ensures that urban planning decisions are guided by evidence on human, animal, and ecosystem health, ultimately supporting more effective and sustainable public policies. In practice, it can be operationalized across social, ecological, economic, and technical dimensions (Ellwanger et al., 2022; Koren & Butler, 2006). For example, evaluating a new urban green space involves monitoring vector populations (e.g., ticks, mosquitoes) and pathogen circulation in vectors and local wildlife, assessing environmental factors such as microclimate, and implementing management measures like targeted vegetation maintenance or mosquito breeding site control. Engaging citizens through awareness and participation is also crucial for reducing exposure and supporting effective risk mitigation.

Such an integrated approach requires robust communication and education campaigns targeting many stakeholders, including citizens, health professionals, urban planners, technicians, entomologists, biologists, architects, botanists, urban ecologists, and sociologists (Ellwanger et al., 2022). These efforts are important for fostering collaboration and ensuring comprehensive VBD risk assessments (Wilke et al., 2023). Knowledge gaps and public health priorities vary worldwide, highlighting the need for tailored strategies. Our scoping review found that 70 % of studies on ticks, particularly *Ixodes*-pathogen systems, were conducted in Northern and Eastern Europe. No studies addressed *Culex*-virus dynamics, despite increasing concern about UGIs and *Culex*-pathogen systems interactions (Krol et al., 2024). In Southern Europe, only two studies focused on *Ae. albopictus* and the arboviruses it transmits, despite rising indigenous cases (Cattaneo et al., 2025). Additionally, no research was identified on sandflies in Spain, even though recent leishmaniasis outbreaks in Madrid underscore the need to understand sandfly ecology in UGIs (Arce et al., 2013). Across all regions, urban park managers play a frontline role in VBD risk assessment and mitigation. In the USA, the primary concerns include West Nile fever and Lyme disease. In Africa and in South America, basic research is being conducted on mosquito-pathogen systems, but there is a critical lack of studies on ticks and tick-borne disease systems in urban ecosystems despite emerging concerns such as the spread of

Amblyomma cajennense and transmission of *Rickettsia rickettsii* in urban green spaces in Rio de Janeiro (Szabó et al., 2013).

International knowledge exchange is essential, particularly between countries with long-term experience of vector presence and countries that have been recently affected. For example, *Ae. albopictus* is well-established in Italy but is now colonizing Belgium (Deblauwe et al., 2022). Similarly, countries actively advancing urban greening efforts may share insights with those that are just beginning. Most studies on urban greening have been conducted in Europe or America, with relatively few in Africa and Asia. However, a recent study in Gabon investigated the influence of urban green spaces on VBDs, focusing specifically on urban forest ecosystems (Obame-Nkoghe et al., 2023). This highlights the growing interest in these issues in different regions and the need for international cooperation.

In 2019, the Food and Agricultural Organization (FAO) published a report advocating for the global expansion of urban agriculture to address future food shortages (Taguchi & Santini, 2019). The report promoted the development of urban farms and agriculture, often associated with ecopastoralism (urban grazing) involving livestocks. Such developments may contribute to the introduction of competent hosts such as cattle for pathogens like the Crimean-Congo Hemorrhagic Fever Virus (CCHFV), transmitted by the invasive tick *Hyalomma marginatum* (Vial et al., 2016). While urban agriculture improves food access and supports ecological urban green space management, it also presents city planners with the challenge of controlling vector populations in these rapidly changing environments. Urban and peri-urban agriculture presents a significant issue in these rapidly changing environments. Urban and peri-urban agriculture represents a significant issue in Africa, South America, and Asia. Follmann et al. (2021) conducted a systematic review on the adaptation of agriculture to urbanization and proposed a conceptual workflow highlighting how urban agriculture may influence socio-economic dynamics. However, their workflow does not integrate the need to address VBDs, such as malaria, linked to urban agriculture.

Although the impact of UGIs on plant health was out of the scope of this review, the risk of introducing agricultural pests, such as the tree moth (Ciceoi et al., 2017), into cities and contaminating peri-urban forests and/or surrounding crops cannot be ignored and should be carefully assessed when introducing greenery into urban area. This is particularly important when introducing exotic plant specimens that can serve as hosts and reservoirs for devastating pathogens or their vectors (Atkins et al., 2021).

Lastly, city planners should consider the impact of global warming in their risk assessments. We did not identify articles that explicitly consider global warming as a contributing factor to VBD risks associated with urban green spaces. However, climate warming could significantly influence the spatial and temporal distribution of vectors. For instance, the tick *Hyalomma marginatum* is expanding its range into southern France (Bah et al., 2022). Similarly, for *Ae. albopictus*, future projections identified potential hotspots in the southern United Kingdom, Germany, and Benelux, while southern Spain and Portugal are predicted to become less suitable due to drought and hot summers (Caminade et al., 2012).

Conclusion

In the context of climate change and rapid urbanization, re-naturing cities is essential for sustainability and human well-being. However, this process can also heighten the risk of VBDs that affect both humans and animals, underscoring the need to integrate health considerations into urban policy. This scoping review summarizes evidence on how UGIs influence VBD risk across various geographical areas. The effects vary by vector-pathogen system. *Aedes aegypti* was generally negatively associated with UGIs, while *Ae. albopictus* showed positive associations. For *Culex* mosquitoes and WNV transmission, both mosquito abundance and host seroprevalence tended to be higher in residential areas with moderate vegetation cover. *Anopheles* mosquitoes, linked to malaria, were positively associated with urban agriculture. Finally ticks, particularly *Ixodes ricinus*, were mainly positively associated with UGIs that include

wooded areas. Overall, our review highlights the complex role of UGIs in shaping VBD risks and identifies specific environments of concern. Addressing these challenges requires collaboration among scientists, policymakers, urban planners, and citizens to ensure that urban development enhances health and sustainability.

Acknowledgements

We would like to thank members of the VECT-OH consortium including Eline Ampt, Roser Fisa Saladrigas, Rosina Girones Llop, Gregory Lanzaro, Sonja Marie Neumeister and Xavier Roca Geronès for useful discussions during the review process.

Funding

This work was part of the VECT-OH initiative and the V2MOC project, funded by the University of Montpellier and RIVOC Défi Clé of Région Occitanie to FS and FF, respectively. CB received a PhD fellowship from the RIVOC Défi Clé of Région Occitanie.

Conflict of interest disclosure

The authors declare that they comply with the PCI rule of having no financial conflicts of interest in relation to the content of the article. The authors declare the following non-financial conflict of interest.

Authors' contributions

FS was the principal investigator of the VECTOH Project and coordinated the manuscript draft with FF. MM and CB conducted the literature review, analyzed the articles and drafted the original version of the manuscript. NM conceptualized the data extraction and description, including the interactive map with references. All co-authors contributed to revision of the manuscript, and approved the final version of the manuscript for publication. All authors read and approved the final manuscript

Data, scripts, code, and supplementary information availability

Supplementary information and data are available online: https://doi.org/10.5281/zenodo.17136148, (Bartholomée & Mercat, 2025).

The interactive map of studies is available online: https://doi.org/10.5281/zenodo.17136279, (Bartholomée & Mercat, 2025b).

References

Abourashed, A., Doornekamp, L., Escartin, S., Koenraadt, C. J. M., Schrama, M., Wagener, M., Bartumeus, F., & Van Gorp, E. C. M. (2021). The potential role of school citizen science programs in infectious disease surveillance: a critical review. *International Journal of Environmental Research and Public Health*, *18*(13), 7019. https://doi.org/10.3390/ijerph18137019

Abreu, F. V. S. D., De Andreazzi, C. S., Neves, M. S. A. S., Meneguete, P. S., Ribeiro, M. S., Dias, C. M. G., De Albuquerque Motta, M., Barcellos, C., Romão, A. R., Magalhães, M. D. A. F. M., & Lourenço-de-Oliveira, R. (2022). Ecological and environmental factors affecting transmission of sylvatic yellow fever in the 2017–2019 outbreak in the Atlantic Forest, Brazil. *Parasites & Vectors*, *15*(1), 23. https://doi.org/10.1186/s13071-021-05143-0

Adalsteinsson, S. A., Shriver, W. G., Hojgaard, A., Bowman, J. L., Brisson, D., D'Amico, V., & Buler, J. J. (2018). Multiflora rose invasion amplifies prevalence of Lyme disease pathogen, but not necessarily Lyme disease risk. *Parasites & Vectors*, *11*(1), 54. https://doi.org/10.1186/s13071-018-2623-0

Aly, S. S. A., & Amer, M. S. E. (2010). *Green corridors as a response for nature: greening Alexandria city by creating a green infrastructure network*. *WIT Transactions on Ecology and the Environment*, *138,* 101–117. https://doi.org/10.2495/DN100101

Amore, G., Bertolotti, L., Hamer, G. L., Kitron, U. D., Walker, E. D., Ruiz, M. O., Brawn, J. D., & Goldberg, T. L. (2010). Multi-year evolutionary dynamics of West Nile virus in suburban Chicago, USA, 2005–2007. *Philosophical Transactions of the Royal Society B: Biological Sciences*, *365*(1548), 1871–1878. https://doi.org/10.1098/rstb.2010.0054

Andreo, V., Cuervo, P. F., Porcasi, X., Lopez, L., Guzman, C., & Scavuzzo, C. M. (2021). Towards a workflow for operational mapping of *Aedes aegypti* at urban scale based on remote sensing. *Remote Sensing Applications: Society and Environment*, *23*, 100554. https://doi.org/10.1016/j.rsase.2021.100554

Araujo, R. V., Albertini, M. R., Costa-da-Silva, A. L., Suesdek, L., Franceschi, N. C. S., Bastos, N. M., Katz, G., Cardoso, V. A., Castro, B. C., Capurro, M. L., & Allegro, V. L. A. C. (2015). São Paulo urban heat islands have a higher incidence of dengue than other urban areas. *The Brazilian Journal of Infectious Diseases*, *19*(2), 146–155. https://doi.org/10.1016/j.bjid.2014.10.004

Arce, A., Estirado, A., Ordobas, M., Sevilla, S., García, N., Moratilla, L., de la Fuente, S., Martínez, A. M., Pérez, A. M., Aránguez, E., Iriso, A., Sevillano, O., Bernal, J., & Vilas, F. (2013). Re-emergence of leishmaniasis in Spain: community outbreak in Madrid, Spain, 2009 to 2012. *Eurosurveillance*, *18*(30). https://doi.org/10.2807/1560-7917.ES2013.18.30.20546

Archibald, C. L., McKinney, M., Mustin, K., Shanahan, D. F., & Possingham, H. P. (2017). Assessing the impact of revegetation and weed control on urban sensitive bird species. *Ecology and Evolution*, *7*(12), 4200–4208. https://doi.org/10.1002/ece3.2960

Arduino, M. de B., Mucci, L. F., Santos, L. M. dos, & Soares, M. F. de S. (2020). Importance of microenvironment to arbovirus vector distribution in an urban area, São Paulo, Brazil. *Revista Da Sociedade Brasileira de Medicina Tropical*, *53*, e20190504. https://doi.org/10.1590/0037-8682-0504-2019

Atkins, D. H., Davis, T. S., & Stewart, J. E. (2021). Probability of occurrence and phenology of pine wilt disease transmission by insect vectors in the Rocky Mountains. *Ecological Solutions and Evidence*, *2*(1), e12044. https://doi.org/10.1002/2688-8319.12044

Bah, M. T., Grosbois, V., Stachurski, F., Muñoz, F., Duhayon, M., Rakotoarivony, I., Appelgren, A., Calloix, C., Noguera, L., Mouillaud, T., Andary, C., Lancelot, R., Huber, K., Garros, C., Leblond, A., & Vial, L. (2022). The Crimean-Congo haemorrhagic fever tick vector *Hyalomma marginatum* in the south of France: Modelling its distribution and determination of factors influencing its establishment in a newly invaded area. *Transboundary and Emerging Diseases*, *69*(5). https://doi.org/10.1111/tbed.14578

Bai, T., Mayer, A. L., Shuster, W. D., & Tian, G. (2018). The hydrologic role of urban green space in mitigating flooding (Luohe, China). *Sustainability*, *10*(10), 3584. https://doi.org/10.3390/su10103584

Baró, F., Chaparro, L., Gómez-Baggethun, E., Langemeyer, J., Nowak, D. J., & Terradas, J. (2014). Contribution of ecosystem services to air quality and climate change mitigation policies: the case of urban forests in Barcelona, Spain. *AMBIO*, *43*(4), 466–479. https://doi.org/10.1007/s13280-014-0507-x

Bartholomée, C., & Mercat, M. (2025). Green cities and the risk for vector-borne disease transmission for humans and animals: a scoping review : additional files [Data set]. Zenodo. https://doi.org/10.5281/zenodo.17136148

Bartholomée, C., & Mercat, M. (2025b). Interactive map of studies included in the Scoping Review on the influence of Urban Green Infrastructures on Vector-Borne Disease risk (Version 3). Zenodo. https://doi.org/10.5281/zenodo.17136279

Bellekom, B., Hackett, T. D., & Lewis, O. T. (2021). A network perspective on the vectoring of human disease. *Trends in Parasitology*, *37*(5), 391–400. https://doi.org/10.1016/j.pt.2020.12.001

Benitez, E. M., Ludueña-Almeida, F., Frías-Céspedes, M., Almirón, W. R., & Estallo, E. L. (2020). Could land cover influence *Aedes aegypti* mosquito populations? *Medical and Veterinary Entomology*, *34*(2), 138–144. https://doi.org/10.1111/mve.12422

Berrozpe, P., Lamattina, D., Santini, M. S., Araujo, A. V., Utgés, M. E., & Salomón, O. D. (2017). Environmental suitability for *Lutzomyia longipalpis* in a subtropical city with a recently established visceral leishmaniasis transmission cycle, Argentina. *Memórias Do Instituto Oswaldo Cruz*, *112*(10), 674–680. https://doi.org/10.1590/0074-02760170056

Bertolotti, L., Kitron, U. D., Walker, E. D., Ruiz, M. O., Brawn, J. D., Loss, S. R., Hamer, G. L., & Goldberg, T. L. (2008). Fine-scale genetic variation and evolution of West Nile Virus in a transmission "hot spot" in suburban Chicago, USA. *Virology*, *374*(2), 381–389. https://doi.org/10.1016/j.virol.2007.12.040

Blanc, S., & Gutiérrez, S. (2015). The specifics of vector transmission of arboviruses of vertebrates and plants. *Current Opinion in Virology*, *15*, 27–33. https://doi.org/10.1016/j.coviro.2015.07.003. https://doi.org/10.1016/j.coviro.2015.07.003

Bohmann, K., Elbrecht, V., Carøe, C., Bista, I., Leese, F., Bunce, M., Yu, D. W., Seymour, M., Dumbrell, A. J., & Creer, S. (2021). Strategies for sample labelling and library preparation in DNA metabarcoding studies. *Molecular ecology resources*, *22*(4), 1231-1246. https://doi.org/10.1111/1755-0998.13512

Borşan, S.-D., Toma-Naic, A., Péter, Á., Sándor, A. D., Pe□tean, C., & Mihalca, A.-D. (2020). Impact of abiotic factors, habitat type and urban wildlife on the ecology of hard ticks (Acari: Ixodidae) in urban and peri-urban habitats. *Parasites & Vectors*, *13*(1), 476. https://doi.org/10.1186/s13071-020-04352-3

Breuste, J., Niemelä, J., & Snep, R. P. H. (2008). Applying landscape ecological principles in urban environments. *Landscape Ecology*, *23*(10), 1139–1142. https://doi.org/10.1007/s10980-008-9273-0

Brown, H., Diuk-Wasser, M., Andreadis, T., & Fish, D. (2008). Remotely-sensed vegetation indices identify mosquito clusters of West Nile virus vectors in an urban landscape in the northeastern United States. *Vector-Borne and Zoonotic Diseases*, *8*(2), 197–206. https://doi.org/10.1089/vbz.2007.0154

Cailly, P., Tran, A., Balenghien, T., L'Ambert, G., Toty, C., & Ezanno, P. (2012). A climate-driven abundance model to assess mosquito control strategies. *Ecological Modelling*, *227*, 7–17. https://doi.org/10.1016/j.ecolmodel.2011.10.027

Caminade, C., Medlock, J. M., Ducheyne, E., McIntyre, K. M., Leach, S., Baylis, M., & Morse, A. P. (2012). Suitability of European climate for the Asian tiger mosquito *Aedes albopictus*: recent trends and future scenarios. *Journal of The Royal Society Interface*, *9*(75), 2708–2717. https://doi.org/10.1098/rsif.2012.0138

Carbó-Ramírez, P., Zuria, I., Schaefer, H. M., & Santiago-Alarcon, D. (2017). Avian haemosporidians at three environmentally contrasting urban greenspaces. *Journal of Urban Ecology*, *3*(1). https://doi.org/10.1093/jue/juw011

Cattaneo, P., Salvador, E., Manica, M., Barzon, L., Castilletti, C., Di Gennaro, F., Huits, R., Merler, S., Poletti, P., Riccardo, F., Saracino, A., Segala, F., Zammarchi, L., Buonfrate, D., & Gobbi, F. (2025). Transmission of autochthonous Aedes-borne arboviruses and related public health challenges in Europe 2007–2023: A systematic review and secondary analysis. *The Lancet Regional Health - Europe*, *51*, 101231. https://doi.org/10.1016/j.lanepe.2025.101231

Chancey, C., Grinev, A., Volkova, E., & Rios, M. (2015). The Global Ecology and Epidemiology of West Nile Virus. *BioMed Research International*, *2015*, 1–20. https://doi.org/10.1155/2015/376230

Che Dom, N., Faiz Madzlan, M., Nadira Yusoff, S. N., Hassan Ahmad, A., Ismail, R., & Nazrina Camalxaman, S. (2016). Profile distribution of juvenile *Aedes* species in an urban area of

Malaysia. *Transactions of The Royal Society of Tropical Medicine and Hygiene*, *110*(4), 237–245. https://doi.org/10.1093/trstmh/trw015

Chen, Y., Yang, Z., Jing, Q., Huang, J., Guo, C., Yang, K., Chen, A., & Lu, J. (2020). Effects of natural and socioeconomic factors on dengue transmission in two cities of China from 2006 to 2017. *Science of The Total Environment*, *724*, 138200. https://doi.org/10.1016/j.scitotenv.2020.138200

Chowdhury, R., Chowdhury, V., Faria, S., Huda, M. M., Laila, R., Maheswary, N. P., & Dash, A. P. (2014). How dengue vector *Aedes albopictus* (Diptera: Culicidae) survive during the dry season in Dhaka City, Banglades. *J Vector Borne Dis*. PMID: 25253210.

Cianci, D., Hartemink, N., Zeimes, C. B., Vanwambeke, S. O., Ienco, A., & Caputo, B. (2015). High resolution spatial analysis of habitat preference of *Aedes Albopictus* (Diptera: Culicidae) in an urban environment. *Journal of Medical Entomology*, *52*(3), 329–335. https://doi.org/10.1093/jme/tjv026

Ciceoi, R., Gutue, C., Gutue, M., & Roşca, I. (2017). *Current status of pests associated with urban vegetation in Bucharest area*.

Cooke, B. (2020). The politics of urban greening: an introduction. *Australian Geographer*, *51*(2), 137–153. https://doi.org/10.1080/00049182.2020.1781323

Corriveau, R., Philippon, B., Yebakima, A., & Coleman, H. (with Institut de recherche pour le développement). (2003). *La dengue dans les départements français d'Amérique: Comment optimiser la lutte contre cette maladie?* Institut de recherche pour le développement.

Cox, J., Grillet, M. E., Ramos, O. M., Amador, M., & Barrera, R. (2007). Habitat segregation of dengue vectors along an urban environmental gradient. *The American Journal of Tropical Medicine and Hygiene*, *76*(5), 820–826. https://doi.org/10.4269/ajtmh.2007.76.820

Cuthbert, R. N., Darriet, F., Chabrerie, O., Lenoir, J., Courchamp, F., Claeys, C., Robert, V., Jourdain, F., Ulmer, R., Diagne, C., Ayala, D., Simard, F., Morand, S., & Renault, D. (2023). Invasive hematophagous arthropods and associated diseases in a changing world. *Parasites & Vectors*, *16*(1), 291. https://doi.org/10.1186/s13071-023-05887-x

de Jesús Crespo, R., & Rogers, R. E. (2021). Habitat segregation patterns of container breeding mosquitos: the role of urban heat islands, vegetation cover, and income disparity in cemeteries of New Orleans. *International Journal of Environmental Research and Public Health*, *19*(1), 245. https://doi.org/10.3390/ijerph19010245

Deblauwe, I., De Wolf, K., De Witte, J., Schneider, A., Verlé, I., Vanslembrouck, A., Smitz, N., Demeulemeester, J., Van Loo, T., Dekoninck, W., Krit, M., Madder, M., Müller, R., & Van Bortel, W. (2022). From a long-distance threat to the invasion front: a review of the invasive Aedes mosquito species in Belgium between 2007 and 2020. *Parasites & Vectors*, *15*(1), 206. https://doi.org/10.1186/s13071-022-05303-w

DeMets, S., Ziemann, A. K., Manore, C., & Russell, C. (2020). Too big, too small, or just right? The influence of multispectral image size on mosquito population predictions in the greater Toronto area. In D. W. Messinger & M. Velez-Reyes (Eds.), *Algorithms, Technologies, and Applications for Multispectral and Hyperspectral Imagery XXVI* (p. 39). SPIE. https://doi.org/10.1117/12.2558128

Di Luca, M., Toma, L., Bianchi, R., Quarchioni, E., Marini, L., Mancini, F., Ciervo, A., & Khoury, C. (2013). Seasonal dynamics of tick species in an urban park of Rome. *Ticks and Tick-Borne Diseases*, *4*(6), 513–517. https://doi.org/10.1016/j.ttbdis.2013.06.008

Dongus, S., Nyika, D., Kannady, K., Mtasiwa, D., Mshinda, H., Gosoniu, L., Drescher, A. W., Fillinger, U., Tanner, M., Killeen, G. F., & Castro, M. C. (2009). Urban agriculture and Anopheles habitats in Dar es Salaam, Tanzania. *Geospatial Health*, *3*(2), 189. https://doi.org/10.4081/gh.2009.220

Ducheyne, E., Tran Minh, N. N., Haddad, N., Bryssinckx, W., Buliva, E., Simard, F., Malik, M. R., Charlier, J., De Waele, V., Mahmoud, O., Mukhtar, M., Bouattour, A., Hussain, A., Hendrickx, G., & Roiz, D. (2018). Current and future distribution of *Aedes aegypti* and *Aedes albopictus* (Diptera: Culicidae) in WHO Eastern Mediterranean Region. *International Journal of Health Geographics*, *17*(1), 4. https://doi.org/10.1186/s12942-018-0125-0

Duvallet, G., Boulanger, N., & Robert, V. (2018). Arthropods. In *Skin and Arthropod Vectors* (pp. 29–54). Elsevier. https://doi.org/10.1016/B978-0-12-811436-0.00002-2

Eberhard, F. E., Cunze, S., Kochmann, J., & Klimpel, S. (2020). Modelling the climatic suitability of Chagas disease vectors on a global scale. *eLife*, *9*, e52072. https://doi.org/10.7554/eLife.52072

Ellwanger, J. H., Byrne, L. B., & Chies, J. A. B. (2022). Examining the paradox of urban disease ecology by linking the perspectives of urban one health and ecology with cities. *Urban Ecosystems*, *25*(6), 1735–1744. https://doi.org/10.1007/s11252-022-01260-5

Erguler, K., Pontiki, I., Zittis, G., Proestos, Y., Christodoulou, V., Tsirigotakis, N., Antoniou, M., Kasap, O. E., Alten, B., & Lelieveld, J. (2019). A climate-driven and field data-assimilated population dynamics model of sand flies. *Scientific Reports*, *9*(1), 2469. https://doi.org/10.1038/s41598-019-38994-w

Estallo, E. L., Sangermano, F., Grech, M., Ludueña-Almeida, F., Frías-Cespedes, M., Ainete, M., Almirón, W., & Livdahl, T. (2018). Modelling the distribution of the vector *Aedes aegypti* in a central Argentine city. *Medical and Veterinary Entomology*, *32*(4), 451–461. https://doi.org/10.1111/mve.12323

European Environment Agency (EEA). (2024). *Green spaces and corridors in urban areas*. Climate-ADAPT. https://climate-adapt.eea.europa.eu/en/metadata/adaptation-options/green-spaces-and-corridors-in-urban-areas

European Food Safety Authority (EFSA) & European Centre for Disease Prevention and Control (ECDC). (2023). The European Union One Health 2022 Zoonoses Report. *EFSA Journal*, *21*(12). https://doi.org/10.2903/j.efsa.2023.8442

Follmann, A., Willkomm, M., & Dannenberg, P. (2021). As the city grows, what do farmers do? A systematic review of urban and peri-urban agriculture under rapid urban growth across the Global South. *Landscape and Urban Planning*, *215*, 104186. https://doi.org/10.1016/j.landurbplan.2021.104186

Fournet, F., Simard, F., & Fontenille, D. (2024). Green cities and vector-borne diseases: emerging concerns and opportunities. *Eurosurveillance*, *29*(10). https://doi.org/10.2807/1560-7917.ES.2024.29.10.2300548

Francisco, M. E., Carvajal, T. M., Ryo, M., Nukazawa, K., Amalin, D. M., & Watanabe, K. (2021). Dengue disease dynamics are modulated by the combined influences of precipitation and landscape: A machine learning approach. *Science of The Total Environment*, *792*, 148406. https://doi.org/10.1016/j.scitotenv.2021.148406

Freitas, L. P., Schmidt, A. M., Cossich, W., Cruz, O. G., & Carvalho, M. S. (2021). Spatio-temporal modelling of the first Chikungunya epidemic in an intra-urban setting: the role of socioeconomic status, environment and temperature. *PLOS Neglected Tropical Diseases*, *15*(6), e0009537. https://doi.org/10.1371/journal.pntd.0009537

Gardner, A. M., Anderson, T. K., Hamer, G. L., Johnson, D. E., Varela, K. E., Walker, E. D., & Ruiz, M. O. (2013). Terrestrial vegetation and aquatic chemistry influence larval mosquito abundance in catch basins, Chicago, USA. *Parasites & Vectors*, *6*(1), 9. https://doi.org/10.1186/1756-3305-6-9

Gautreau, Y. (2024). *iMoustiques: Une application pour signaler les moustiques, EID Atlantique*. Vigilance - Moustiques. https://vigilance-moustiques.com/imoustiques-une-application-mobile-pour-signaler-les-moustiques-tigres/

Georganos, S., Brousse, O., Dujardin, S., Linard, C., Casey, D., Milliones, M., Parmentier, B., Van Lipzig, N. P. M., Demuzere, M., Grippa, T., Vanhuysse, S., Mboga, N., Andreo, V., Snow, R. W., & Lennert, M. (2020). Modelling and mapping the intra-urban spatial distribution of Plasmodium falciparum parasite rate using very-high-resolution satellite derived indicators. *International Journal of Health Geographics*, *19*(1), 38. https://doi.org/10.1186/s12942-020-00232-2

Gregory, N., Fernandez, M. P., & Diuk-Wasser, M. (2022). Risk of tick-borne pathogen spillover into urban yards in New York City. *Parasites & Vectors*, *15*(1), 288. https://doi.org/10.1186/s13071-022-05416-2

Gryczyńska, A., Sokół, M., Gortat, T., & Kowalec, M. (2021). Borrelia miyamotoi infection in *Apodemus spp.* mice populating an urban habitat (Warsaw, Poland). *International Journal for Parasitology: Parasites and Wildlife*, *14*, 138–140. https://doi.org/10.1016/j.ijppaw.2021.01.009

Gulachenski, A., Ghersi, B., Lesen, A., & Blum, M. (2016). Abandonment, ecological assembly and public health risks in counter-urbanizing cities. *Sustainability*, *8*(5), 491. https://doi.org/10.3390/su8050491

Gunawardena, K. R., Wells, M. J., & Kershaw, T. (2017). Utilising green and bluespace to mitigate urban heat island intensity. *Science of The Total Environment*, *584–585*, 1040–1055. https://doi.org/10.1016/j.scitotenv.2017.01.158

Ha, T. V., Kim, W., Nguyen-Tien, T., Lindahl, J., Nguyen-Viet, H., Thi, N. Q., Nguyen, H. V., Unger, F., & Lee, H. S. (2021). Spatial distribution of Culex mosquito abundance and associated risk factors in Hanoi, Vietnam. *PLOS Neglected Tropical Diseases*, *15*(6), e0009497. https://doi.org/10.1371/journal.pntd.0009497

Hansford, K. M., Fonville, M., Gillingham, E. L., Coipan, E. C., Pietzsch, M. E., Krawczyk, A. I., Vaux, A. G. C., Cull, B., Sprong, H., & Medlock, J. M. (2017). Ticks and Borrelia in urban and peri-urban green space habitats in a city in southern England. *Ticks and Tick-Borne Diseases*, *8*(3), 353–361. https://doi.org/10.1016/j.ttbdis.2016.12.009

Hansford, K. M., McGinley, L., Wilkinson, S., Gillingham, E. L., Cull, B., Gandy, S., Carter, D. P., Vaux, A. G. C., Richards, S., Hayes, A., & Medlock, J. M. (2021). Ixodes ricinus and Borrelia burgdorferi sensu lato in the Royal Parks of London, UK. *Experimental and Applied Acarology*, *84*(3), 593–606. https://doi.org/10.1007/s10493-021-00633-3

Hansford, K. M., Wheeler, B. W., Tschirren, B., & Medlock, J. M. (2022). Questing *Ixodes ricinus* ticks and *Borrelia* spp. in urban green space across Europe: a review. *Zoonoses and Public Health*, *69*(3), 153–166. https://doi.org/10.1111/zph.12913

Hassell, J. M., Begon, M., Ward, M. J., & Fèvre, E. M. (2017). Urbanization and disease emergence: dynamics at the Wildlife–Livestock–Human interface. *Trends in Ecology & Evolution*, *32*(1), 55–67. https://doi.org/10.1016/j.tree.2016.09.012

Hassett, E., Diuk-Wasser, M., Harrington, L., & Fernandez, P. (2022). Integrating tick density and park visitor behaviors to assess the risk of tick exposure in urban parks on Staten Island, New York. *BMC Public Health*, *22*(1), 1602. https://doi.org/10.1186/s12889-022-13989-x

Hassler, L., Durand, J., & Frey-Klett, P. (2024). *CiTIQUE-Tracker, INRAE, SK8*. https://www.citique.fr/

Hauck, D., Springer, A., Chitimia-Dobler, L., & Strube, C. (2020). Two-year monitoring of tick abundance and influencing factors in an urban area (city of Hanover, Germany). *Ticks and Tick-Borne Diseases*, *11*(5), 101464. https://doi.org/10.1016/j.ttbdis.2020.101464

Heaviside, C., Macintyre, H., & Vardoulakis, S. (2017). The urban heat island: implications for health in a changing environment. *Current Environmental Health Reports*, *4*(3), 296–305. https://doi.org/10.1007/s40572-017-0150-3

Hedeen, D. L., Bisanzio, D., McMillan, J. R., Brosi, B. J., Mead, D. G., Hamer, G. L., Hedeen, M. W., Kitron, U. D., & Levine, R. S. (2016). Supersuppression: reservoir competency and timing of mosquito host shifts combine to reduce spillover of West Nile virus. *The American Journal of Tropical Medicine and Hygiene*, *95*(5), 1174–1184. https://doi.org/10.4269/ajtmh.15-0809

Heinisch, M. R. S., Diaz-Quijano, F. A., Chiaravalloti-Neto, F., Menezes Pancetti, F. G., Rocha Coelho, R., Dos Santos Andrade, P., Urbinatti, P. R., De Almeida, R. M. M. S., & Lima-Camara, T. N. (2019). Seasonal and spatial distribution of *Aedes aegypti* and *Aedes albopictus* in a municipal urban park in São Paulo, SP, Brazil. *Acta Tropica*, *189*, 104–113. https://doi.org/10.1016/j.actatropica.2018.09.011

Hendy, A., Hernandez-Acosta, E., Chaves, B. A., Fé, N. F., Valério, D., Mendonça, C., Lacerda, M. V. G. de, Buenemann, M., Vasilakis, N., & Hanley, K. A. (2020). Into the woods: changes in mosquito community composition and presence of key vectors at increasing distances from the urban edge in urban forest parks in Manaus, Brazil. *Acta Tropica*, *206*, 105441. https://doi.org/10.1016/j.actatropica.2020.105441

Heylen, D., Lasters, R., Adriaensen, F., Fonville, M., Sprong, H., & Matthysen, E. (2019). Ticks and tick-borne diseases in the city: role of landscape connectivity and green space characteristics in a metropolitan area. *Science of The Total Environment*, *670*, 941–949. https://doi.org/10.1016/j.scitotenv.2019.03.235

Honnen, A.-C., & Monaghan, M. T. (2017). City-dwellers and country folks: lack of population differentiation along an urban–rural gradient in the mosquito *Culex pipiens* (Diptera: Culicidae). *Journal of Insect Science*, *17*(5). https://doi.org/10.1093/jisesa/iex086

Honório, N. A., Castro, M. G., Barros, F. S. M. D., Magalhães, M. D. A. F. M., & Sabroza, P. C. (2009). The spatial distribution of *Aedes aegypti* and *Aedes albopictus* in a transition zone, Rio de Janeiro, Brazil. *Cadernos de Saúde Pública*, *25*(6), 1203–1214. https://doi.org/10.1590/S0102-311X2009000600003

Hornok, S., Meli, M. L., Gönczi, E., Halász, E., Takács, N., Farkas, R., & Hofmann-Lehmann, R. (2014). Occurrence of ticks and prevalence of Anaplasma phagocytophilum and Borrelia burgdorferi s.l. in three types of urban biotopes: Forests, parks and cemeteries. *Ticks and Tick-Borne Diseases*, *5*(6), 785–789. https://doi.org/10.1016/j.ttbdis.2014.05.010

Huynh, T. T. T., & Minakawa, N. (2022). A comparative study of dengue virus vectors in major parks and adjacent residential areas in Ho Chi Minh City, Vietnam. *PLOS Neglected Tropical Diseases*, *16*(1), e0010119. https://doi.org/10.1371/journal.pntd.0010119

Hyseni, C., Heino, J., Bini, L. M., Bjelke, U., & Johansson, F. (2021). The importance of blue and green landscape connectivity for biodiversity in urban ponds. *Basic and Applied Ecology*, *57*, 129–145. https://doi.org/10.1016/j.baae.2021.10.004

Jones, E. L., & Leather, S. R. (2012). Invertebrates in urban areas: a review. *European Journal of Entomology*, *109*(4), 463–478. https://doi.org/10.14411/eje.2012.060

Jones, L., Anderson, S., Læssøe, J., Banzhaf, E., Jensen, A., Bird, D. N., Miller, J., Hutchins, M. G., Yang, J., Garrett, J., Taylor, T., Wheeler, B. W., Lovell, R., Fletcher, D., Qu, Y., Vieno, M., & Zandersen, M. (2022). A typology for urban Green Infrastructure to guide multifunctional planning of nature-based solutions. *Nature-Based Solutions*, *2*, 100041. https://doi.org/10.1016/j.nbsj.2022.100041

Junttila, J., Peltomaa, M., Soini, H., Marjamäki, M., & Viljanen, M. K. (1999). Prevalence of *Borrelia burgdorferi* in *Ixodes ricinus* ticks in urban recreational areas of Helsinki. *Journal of Clinical Microbiology*, *37*(5), 1361–1365. https://doi.org/10.1128/JCM.37.5.1361-1365.1999

Južnič-Zonta, Ž., Sanpera-Calbet, I., Eritja, R., Palmer, J. R. B., Escobar, A., Garriga, J., Oltra, A., Richter-Boix, A., Schaffner, F., Della Torre, A., Miranda, M. Á., Koopmans, M., Barzon, L., Bartumeus Ferre, F., Mosquito Alert Digital Entomology Network, & Mosquito Alert Community. (2022). Mosquito alert: leveraging citizen science to create a GBIF mosquito occurrence dataset. *GigaByte (Hong Kong, China)*, *2022*, gigabyte54. https://doi.org/10.46471/gigabyte.54

Kabaria, C. W., Molteni, F., Mandike, R., Chacky, F., Noor, A. M., Snow, R. W., & Linard, C. (2016). Mapping intra-urban malaria risk using high resolution satellite imagery: a case study of Dar es Salaam. *International Journal of Health Geographics*, *15*(1), 26. https://doi.org/10.1186/s12942-016-0051-y

Kampen, H., Medlock, J. M., Vaux, A., Koenraadt, C., Van Vliet, A., Bartumeus, F., Oltra, A., Sousa, C. A., Chouin, S., & Werner, D. (2015). Approaches to passive mosquito surveillance in the EU. *Parasites & Vectors*, *8*(1), 9. https://doi.org/10.1186/s13071-014-0604-5

Keesing, F., & Ostfeld, R. S. (2021). Dilution effects in disease ecology. *Ecology Letters*, *24*(11), 2490–2505. https://doi.org/10.1111/ele.13875

Kohl, C., McIntosh, E. J., Unger, S., Haddaway, N. R., Kecke, S., Schiemann, J., & Wilhelm, R. (2018). Online tools supporting the conduct and reporting of systematic reviews and systematic maps: a case study on CADIMA and review of existing tools. *Environmental Evidence*, *7*(1), 8. https://doi.org/10.1186/s13750-018-0115-5

Koren, H.S., Butler, C.D. (2006). The Interconnection between the Built Environment Ecology and Health. In: Morel, B., Linkov, I. (eds) Environmental security and environmental

management: the role of risk assessment. NATO Security through Science Series, vol 5. Springer, Dordrecht. https://doi.org/10.1007/1-4020-3893-3_9

Krol, L., Langezaal, M., Budidarma, L., Wassenaar, D., Didaskalou, E. A., Trimbos, K., Dellar, M., Van Bodegom, P. M., Geerling, G. W., & Schrama, M. (2024). Distribution of *Culex pipiens* life stages across urban green and grey spaces in Leiden, The Netherlands. *Parasites & Vectors*, *17*(1), 37. https://doi.org/10.1186/s13071-024-06120-z

Kubiak, K., Dziekońska-Rynko, J., Szymańska, H., Kubiak, D., Dmitryjuk, M., & Dzika, E. (2019). Questing *Ixodes ricinus* ticks (Acari, Ixodidae) as a vector of *Borrelia burgdorferi sensu lato* and *Borrelia miyamotoi* in an urban area of north-eastern Poland. *Experimental and Applied Acarology*, *78*(1), 113–126. https://doi.org/10.1007/s10493-019-00379-z

Kuddus, M. A., Tynan, E., & McBryde, E. (2020). Urbanization: a problem for the rich and the poor? *Public Health Reviews*, *41*(1), 1. https://doi.org/10.1186/s40985-019-0116-0

Kwak, M. L., Neves, E. S., Borthwick, S. A., Smith, G. J. D., Meier, R., & Mendenhall, I. H. (2021). Habitat impacts the abundance and network structure within tick (Acari: Ixodidae) communities on tropical small mammals. *Ticks and Tick-Borne Diseases*, *12*(3), 101654. https://doi.org/10.1016/j.ttbdis.2021.101654

Kybicová, K., Baštová, K., & Malý, M. (2017). Detection of *Borrelia burgdorferi sensu lato* and *Anaplasma phagocytophilum* in questing ticks Ixodes ricinus from the Czech Republic. *Ticks and Tick-Borne Diseases*, *8*(4), 483–487. https://doi.org/10.1016/j.ttbdis.2017.02.007

LaBeaud, A. D., Gorman, A.-M., Koonce, J., Kippes, C., McLeod, J., Lynch, J., Gallagher, T., King, C. H., & Mandalakas, A. M. (2008). Rapid GIS-based profiling of West Nile virus transmission: Defining environmental factors associated with an urban-suburban outbreak in Northeast Ohio, USA. *Geospatial Health*, *2*(2), 215. https://doi.org/10.4081/gh.2008.245

L'Ambert, G., Gendrot, M., Briolant, S., Nguyen, A., Pages, S., Bosio, L., Palomo, V., Gomez, N., Benoit, N., Savini, H., Pradines, B., Durand, A., Leparc, I., Grard, G., & Fontaine, A. (2023). Analysis of trapped mosquito excreta as a non-invasive method to reveal biodiversity and arbovirus circulation. https://doi.org/10.1111/1755-0998.13716

Landau, K. I., & van Leeuwen, W. J. D. (2012). Fine scale spatial urban land cover factors associated with adult mosquito abundance and risk in Tucson, Arizona. *Journal of Vector Ecology*, *37*(2), 407–418. https://doi.org/10.1111/j.1948-7134.2012.00245.x

Lee, J. M., Wasserman, R. J., Gan, J. Y., Wilson, R. F., Rahman, S., & Yek, S. H. (2020). Human activities attract harmful mosquitoes in a tropical urban landscape. *EcoHealth*, *17*(1), 52–63. https://doi.org/10.1007/s10393-019-01457-9

Lefèvre, T., Vantaux, A., Dabiré, K. R., Mouline, K., & Cohuet, A. (2013). Non-genetic determinants of mosquito competence for malaria parasites. *PLoS Pathogens*, *9*(6), e1003365. https://doi.org/10.1371/journal.ppat.1003365

Lejal, E., Chiquet, J., Aubert, J., Robin, S., Estrada-Peña, A., Rue, O., Midoux, C., Mariadassou, M., Bailly, X., Cougoul, A., Gasqui, P., Cosson, J. F., Chalvet-Monfray, K., Vayssier-Taussat, M., & Pollet, T. (2021). Temporal patterns in Ixodes ricinus microbial communities: an insight into tick-borne microbe interactions. *Microbiome*, *9*(1), 153. https://doi.org/10.1186/s40168-021-01051-8

Levine, R. S., Hedeen, D. L., Bisanzio, D., McMillan, J. R., Brosi, B. J., Mead, D. G., Hamer, G. L., Hedeen, M. W., & Kitron, U. D. (2016). Supersuppression: reservoir competency and timing of mosquito host shifts combine to reduce spillover of West Nile virus. *The American Journal of Tropical Medicine and Hygiene*, *95*(5), 1174–1184. https://doi.org/10.4269/ajtmh.15-0809

Levine, R. S., Hedeen, D. L., Hedeen, M. W., Hamer, G. L., Mead, D. G., & Kitron, U. D. (2017). Avian species diversity and transmission of West Nile virus in Atlanta, Georgia. *Parasites & Vectors*, *10*(1), 62. https://doi.org/10.1186/s13071-017-1999-6

Levytska, V. A., Mushinsky, A. B., Zubrikova, D., Blanarova, L., Długosz, E., Vichova, B., Slivinska, K. A., Gajewski, Z., Gizinski, S., Liu, S., Zhou, L., & Rogovskyy, A. S. (2021). Detection of pathogens in ixodid ticks collected from animals and vegetation in five regions of

Ukraine. *Ticks and Tick-Borne Diseases*, *12*(1), 101586. https://doi.org/10.1016/j.ttbdis.2020.101586

Li, S., Gilbert, L., Harrison, P. A., & Rounsevell, M. D. A. (2016). Modelling the seasonality of Lyme disease risk and the potential impacts of a warming climate within the heterogeneous landscapes of Scotland. *Journal of The Royal Society Interface*, *13*(116), 20160140. https://doi.org/10.1098/rsif.2016.0140

Lilienfeld, A. M. (1983). *Practical Limitations of Epidemiologic Methods*. https://doi.org/10.1289/ehp.83523

Liu, H., & Weng, Q. (2012). Enhancing temporal resolution of satellite imagery for public health studies: a case study of West Nile virus outbreak in Los Angeles in 2007. *Remote Sensing of Environment*, *117*, 57–71. https://doi.org/10.1016/j.rse.2011.06.023

Liu, H., Weng, Q., & Gaines, D. (2008). Spatio-temporal analysis of the relationship between WNV dissemination and environmental variables in Indianapolis, USA. *International Journal of Health Geographics*, *7*(1), 66. https://doi.org/10.1186/1476-072X-7-66

Liu, H., Weng, Q., & Gaines, D. (2011). Geographic incidence of human West Nile virus in northern Virginia, USA, in relation to incidence in birds and variations in urban environment. *Science of The Total Environment*, *409*(20), 4235–4241. https://doi.org/10.1016/j.scitotenv.2011.07.012

Lockaby, G., Noori, N., Morse, W., Zipperer, W., Kalin, L., Governo, R., Sawant, R., & Ricker, M. (2016). Climatic, ecological, and socioeconomic factors associated with West Nile virus incidence in Atlanta, Georgia, U.S.A. *Journal of Vector Ecology*, *41*(2), 232–243. https://doi.org/10.1111/jvec.12218

Lorenz, C., Castro, M. C., Trindade, P. M. P., Nogueira, M. L., De Oliveira Lage, M., Quintanilha, J. A., Parra, M. C., Dibo, M. R., Fávaro, E. A., Guirado, M. M., & Chiaravalloti-Neto, F. (2020). Predicting *Aedes aegypti* infestation using landscape and thermal features. *Scientific Reports*, *10*(1), 21688. https://doi.org/10.1038/s41598-020-78755-8

Lourenço-de-Oliveira, R., Castro, M. G., Braks, M. A. H., & Lounibos, L. P. (2004). The invasion of urban forest by dengue vectors in Rio de Janeiro. *Journal of Vector Ecology, 29*, 94-100.

Macfadyen, S., Gibson, R., Polaszek, A., Morris, R. J., Craze, P. G., Planqué, R., Symondson, W. O. C., & Memmott, J. (2009). Do differences in food web structure between organic and conventional farms affect the ecosystem service of pest control? *Ecology Letters*, *12*(3), 229–238. https://doi.org/10.1111/j.1461-0248.2008.01279.x

Mackenstedt, U., Jenkins, D., & Romig, T. (2015). The role of wildlife in the transmission of parasitic zoonoses in peri-urban and urban areas. *International Journal for Parasitology: Parasites and Wildlife*, *4*(1), 71–79. https://doi.org/10.1016/j.ijppaw.2015.01.006

Manica, M., Filipponi, F., D'Alessandro, A., Screti, A., Neteler, M., Rosà, R., Solimini, A., della Torre, A., & Caputo, B. (2016). Spatial and Temporal Hot Spots of Aedes albopictus Abundance inside and outside a South European Metropolitan Area. *PLOS Neglected Tropical Diseases*, *10*(6), e0004758. https://doi.org/10.1371/journal.pntd.0004758

Marando, F., Heris, M. P., Zulian, G., Udías, A., Mentaschi, L., Chrysoulakis, N., Parastatidis, D., & Maes, J. (2022). Urban heat island mitigation by green infrastructure in European Functional Urban Areas. *Sustainable Cities and Society*, *77*, 103564. https://doi.org/10.1016/j.scs.2021.103564

Marti, R., Castets, M., Demarchi, M., Catry, T., Besnard, G., Chouin, S., Clément, C., Esteve-Moussion, I., Etienne, M., Foussadier, R., Habchi-Hanriot, N., Jouanthoua, F., L'Ambert, G., Godal, A., & Tran, A. (2022, 13/05). *ARBOCARTO: an operational spatial modeling tool to predict Aedes albopictus dynamics and the impact of vector control interventions (OC 4.1)*. 5th International Workshop on Aedes albopictus, Montpellier.

Martinez, A. D. L. I., & Labib, S. M. (2023). Demystifying normalized difference vegetation index (NDVI) for greenness exposure assessments and policy interventions in urban greening. *Environmental Research*, *220*, 115155. https://doi.org/10.1016/j.envres.2022.115155

Mathews-Martin, L., Namèche, M., Vourc'h, G., Gasser, S., Lebert, I., Poux, V., Barry, S., Bord, S., Jachacz, J., Chalvet-Monfray, K., Bourdoiseau, G., Pamies, S., Sepúlveda, D., Chambon-

Rouvier, S., & René-Martellet, M. (2020). Questing tick abundance in urban and peri-urban parks in the French city of Lyon. *Parasites & Vectors*, *13*(1), 576. https://doi.org/10.1186/s13071-020-04451-1

Matthys, B., Koudou, B. G., N'Goran, E. K., Vounatsou, P., Gosoniu, L., Koné, M., Gissé, G., & Utzinger, J. (2010). Spatial dispersion and characterisation of mosquito breeding habitats in urban vegetable-production areas of Abidjan, Côte d'Ivoire. *Annals of Tropical Medicine & Parasitology*, *104*(8), 649–666. https://doi.org/10.1179/136485910X12851868780108

Matthys, B., N'Goran, E. K., Gosoniu, L., Cissé, G., Tschannen, A. B., Becket, E. G., Vounatsou, P., Raso, G., Utzinger, J., & Tanner, M. (2006). Urban farming and malaria risk factors in a medium-sized town in Côte d'Ivoire. *The American Journal of Tropical Medicine and Hygiene*, *75*(6), 1223–1231. https://doi.org/10.4269/ajtmh.2006.75.1223

May, K., & Strube, C. (2014). Prevalence of Rickettsiales (Anaplasma phagocytophilum and Rickettsia spp.) in hard ticks (Ixodes ricinus) in the city of Hamburg, Germany. *Parasitology Research*, *113*(6), 2169–2175. https://doi.org/10.1007/s00436-014-3869-x

Medeiros-Sousa, A. R., Fernandes, A., Ceretti-Junior, W., Wilke, A. B. B., & Marrelli, M. T. (2017). Mosquitoes in urban green spaces: using an island biogeographic approach to identify drivers of species richness and composition. *Scientific Reports*, *7*(1), 17826. https://doi.org/10.1038/s41598-017-18208-x

Mexia, T., Vieira, J., Príncipe, A., Anjos, A., Silva, P., Lopes, N., Freitas, C., Santos-Reis, M., Correia, O., Branquinho, C., & Pinho, P. (2018). Ecosystem services: urban parks under a magnifying glass. *Environmental Research*, *160*, 469–478. https://doi.org/10.1016/j.envres.2017.10.023

Michalik, J., Hofman, T., Buczek, A., Skoracki, M., & Sikora, B. (2003). *Borrelia burgdorferi* s.l. in *Ixodes ricinus* (Acari: Ixodidae) ticks collected from vegetation and small rodents in recreational areas of the city of Poznań. *Journal of Medical Entomology*, *40*(5), 690–697. https://doi.org/10.1603/0022-2585-40.5.690

Millins, C., Gilbert, L., Medlock, J., Hansford, K., Thompson, D. B., & Biek, R. (2017). Effects of conservation management of landscapes and vertebrate communities on Lyme borreliosis risk in the United Kingdom. *Philosophical Transactions of the Royal Society B: Biological Sciences*, *372*(1722), 20160123. https://doi.org/10.1098/rstb.2016.0123

Muhar, A., Dale, P. E. R., Thalib, L., & Arito, E. (2000). The spatial distribution of ross river virus infections in Brisbane: significance of residential location and relationships with vegetation types. *Environmental Health and Preventive Medicine*, *4*(4), 184–189. https://doi.org/10.1007/BF02931256

Myer, M. H., & Johnston, J. M. (2019). Spatiotemporal Bayesian modeling of West Nile virus: Identifying risk of infection in mosquitoes with local-scale predictors. *Science of The Total Environment*, *650*, 2818–2829. https://doi.org/10.1016/j.scitotenv.2018.09.397

Noden, B. H., Roselli, M. A., & Loss, S. R. (2022). Effect of urbanization on presence, abundance, and coinfection of bacteria and protozoa in ticks in the US Great Plains. *Journal of Medical Entomology*, *59*(3), 957–968. https://doi.org/10.1093/jme/tjab228

Obame-Nkoghe, J., Makanga, B. K., Zongo, S. B., Koumba, A. A., Komba, P., Longo-Pendy, N.-M., Mounioko, F., Akone-Ella, R., Nkoghe-Nkoghe, L. C., Ngangue-Salamba, M.-F., Yangari, P., Aboughe-Angone, S., Fournet, F., Kengne, P., & Paupy, C. (2023). Urban green spaces and vector-borne disease risk in Africa: The case of an unclean forested park in Libreville (Gabon, Central Africa). *International Journal of Environmental Research and Public Health*, *20*(10), 5774. https://doi.org/10.3390/ijerph20105774

Ogashawara, I., Li, L., & Moreno-Madriñán, M. J. (2019). Spatial-temporal assessment of environmental factors related to dengue outbreaks in São Paulo, Brazil. *GeoHealth*, *3*(8), 202–217. https://doi.org/10.1029/2019GH000186

One Health High-Level Expert Panel (OHHLEP), Adisasmito, W. B., Almuhairi, S., Behravesh, C. B., Bilivogui, P., Bukachi, S. A., Casas, N., Cediel Becerra, N., Charron, D. F., Chaudhary, A., Ciacci Zanella, J. R., Cunningham, A. A., Dar, O., Debnath, N., Dungu, B., Farag, E., Gao, G. F., Hayman, D. T. S., Khaitsa, M., … Zhou, L. (2022). One Health: a new definition for a

sustainable and healthy future. *PLOS Pathogens*, *18*(6), e1010537. https://doi.org/10.1371/journal.ppat.1010537

Ostfeld, R. S., Levi, T., Keesing, F., Oggenfuss, K., & Canham, C. D. (2018). Tick-borne disease risk in a forest food web. *Ecology*, *99*(7), 1562–1573. https://doi.org/10.1002/ecy.2386

Overzier, E., Pfister, K., Thiel, C., Herb, I., Mahling, M., & Silaghi, C. (2013). Diversity of *Babesia* and *Rickettsia* Species in questing *Ixodes ricinus*: a longitudinal study in urban, pasture, and natural habitats. *Vector-Borne and Zoonotic Diseases*, *13*(8), 559–564. https://doi.org/10.1089/vbz.2012.1278

Page, M. J., McKenzie, J. E., Bossuyt, P. M., Boutron, I., Hoffmann, T. C., Mulrow, C. D., Shamseer, L., Tetzlaff, J. M., Akl, E. A., Brennan, S. E., Chou, R., Glanville, J., Grimshaw, J. M., Hróbjartsson, A., Lalu, M. M., Li, T., Loder, E. W., Mayo-Wilson, E., McDonald, S., … Moher, D. (2021). The PRISMA 2020 statement: an updated guideline for reporting systematic reviews. *Systematic Reviews*, *10*(1), 89. https://doi.org/10.1186/s13643-021-01626-4

Park, S.-W., Ha, N.-Y., Ryu, B., Bang, J. H., Song, H., Kim, Y., Kim, G., Oh, M., Cho, N.-H., & Lee, J. (2015). Urbanization of scrub typhus disease in South Korea. *PLOS Neglected Tropical Diseases*, *9*(5), e0003814. https://doi.org/10.1371/journal.pntd.0003814

Paul, K. K., Dhar-Chowdhury, P., Haque, C. E., Al-Amin, H. M., Goswami, D. R., Kafi, M. A. H., Drebot, M. A., Lindsay, L. R., Ahsan, G. U., & Brooks, W. A. (2018). Risk factors for the presence of dengue vector mosquitoes, and determinants of their prevalence and larval site selection in Dhaka, Bangladesh. *PLOS ONE*, *13*(6), e0199457. https://doi.org/10.1371/journal.pone.0199457

Peach, D. A. H., Ko, E., Blake, A. J., & Gries, G. (2019). Ultraviolet inflorescence cues enhance attractiveness of inflorescence odour to *Culex pipiens* mosquitoes. *PLOS ONE*, *14*(6), e0217484. https://doi.org/10.1371/journal.pone.0217484

Pearce, J. C., Learoyd, T. P., Langendorf, B. J., & Logan, J. G. (2018). Japanese encephalitis: the vectors, ecology and potential for expansion. *Journal of Travel Medicine*, *25*(Suppl_1), S16–S26. https://doi.org/10.1093/jtm/tay009

Pedrosa, M. C., Borges, M. A. Z., Eiras, Á. E., Caldas, S., Cecílio, A. B., Brito, M. F., & Ribeiro, S. P. (2020). Invasion of tropical montane cities by *Aedes aegypti* and *Aedes albopictus* (Diptera: Culicidae) depends on continuous warm winters and suitable urban biotopes. *Journal of Medical Entomology*, tjaa135. https://doi.org/10.1093/jme/tjaa135

Pocock, S. J., Ariti, C. A., Collier, T. J., & Wang, D. (2012). The win ratio: a new approach to the analysis of composite endpoints in clinical trials based on clinical priorities. *European Heart Journal*, *33*(2), 176–182. https://doi.org/10.1093/eurheartj/ehr352

Poh, K. C., Medeiros, M. C. I., & Hamer, G. L. (2020). Landscape and demographic determinants of Culex infection with West Nile virus during the 2012 epidemic in Dallas County, TX. *Spatial and Spatio-Temporal Epidemiology*, *33*, 100336. https://doi.org/10.1016/j.sste.2020.100336

Prihandi, D. R., & Nurvianto, S. (2022). The role of urban green space design to support bird community in the urban ecosystem. *Biodiversitas Journal of Biological Diversity*, *23*(4). https://doi.org/10.13057/biodiv/d230449

Renault, D., Derocles, S. A. P., Haubrock, P., Simard, F., Cuthbert, R. N., & Valiente-Moro, C. (2024). Biological, ecological and trophic features of invasive mosquitoes and other hematophagous arthropods: what makes them successful? *Biological Invasions*, *26*(1), 33–55. https://doi.org/10.1007/s10530-023-03158-5

Roselli, M. A., Noden, B. H., & Loss, S. R. (2022). Tick infestation of birds across a gradient of urbanization intensity in the United States Great Plains. *Urban Ecosystems*, *25*(2), 379–391. https://doi.org/10.1007/s11252-021-01160-0

Sallam, M., Michaels, S., Riegel, C., Pereira, R., Zipperer, W., Lockaby, B., & Koehler, P. (2017). Spatio-temporal distribution of vector-host contact (VHC) ratios and ecological niche modeling of the West Nile virus mosquito vector, *Culex quinquefasciatus*, in the city of New Orleans, LA, USA. *International Journal of Environmental Research and Public Health*, *14*(8), 892. https://doi.org/10.3390/ijerph14080892

Schorn, S., Pfister, K., Reulen, H., Mahling, M., Manitz, J., Thiel, C., & Silaghi, C. (2011). Prevalence of Anaplasma phagocytophilum in Ixodes ricinus in Bavarian public parks, Germany. *Ticks and Tick-Borne Diseases*, *2*(4), 196–203. https://doi.org/10.1016/j.ttbdis.2011.09.009

Schorn, S., Pfister, K., Reulen, H., Mahling, M., & Silaghi, C. (2011). Occurrence of *Babesia spp.*, *Rickettsia spp.* and *Bartonella spp.* in Ixodes ricinus in Bavarian public parks, Germany. *Parasites & Vectors*, *4*(1), 135. https://doi.org/10.1186/1756-3305-4-135

Schwarz, M., Byrd, B. D., Marayati, B. F., Blum, P. W., Wells, M. B., Greene, A. D., Taylor, M., & Wasserberg, G. (2020). Horizontal distribution affects the vertical distribution of native and invasive container-inhabiting *Aedes* mosquitoes within an urban landscape. *Journal of Vector Ecology*, *45*(1), 16–24. https://doi.org/10.1111/jvec.12369

Small, M., & Brennan, R. E. (2021). Detection of *Rickettsia amblyommatis* and *Ehrlichia chaffeensis* in *Amblyomma americanum* Inhabiting Two Urban Parks in Oklahoma. *Vector-Borne and Zoonotic Diseases*, *21*(5), 385–387. https://doi.org/10.1089/vbz.2020.2755

Sprong, H., Azagi, T., Hoornstra, D., Nijhof, A. M., Knorr, S., Baarsma, M. E., & Hovius, J. W. (2018). Control of Lyme borreliosis and other Ixodes ricinus-borne diseases. *Parasites & Vectors*, *11*(1), 145. https://doi.org/10.1186/s13071-018-2744-5

Sun, H., Dickens, B. L., Richards, D., Ong, J., Rajarethinam, J., Hassim, M. E. E., Lim, J. T., Carrasco, L. R., Aik, J., Yap, G., Cook, A. R., & Ng, L. C. (2021). Spatio-temporal analysis of the main dengue vector populations in Singapore. *Parasites & Vectors*, *14*(1), 41. https://doi.org/10.1186/s13071-020-04554-9

Syal, S. (2021). Learning from pandemics: applying resilience thinking to identify priorities for planning urban settlements. *Journal of Urban Management*, *10*(3), 205–217. https://doi.org/10.1016/j.jum.2021.05.004

Szabó, M. P. J., Pinter, A., & Labruna, M. B. (2013). Ecology, biology and distribution of spotted-fever tick vectors in Brazil. *Frontiers in Cellular and Infection Microbiology*, *3*. https://doi.org/10.3389/fcimb.2013.00027

Taguchi, M., & Santini, G. (2019). *Urban agriculture in the Global North & South: A perspective from FAO*. URL: http://journals.openedition.org/factsreports/5610

Talbot, B., Ardis, M., & Kulkarni, M. A. (2019). Influence of demography, land use, and urban form on West Nile virus risk and human West Nile Virus incidence in Ottawa, Canada. *Vector-Borne and Zoonotic Diseases*, *19*(7), 533–539. https://doi.org/10.1089/vbz.2018.2366

Talbot, B., Sander, B., Cevallos, V., González, C., Benítez, D., Carissimo, C., Carrasquilla Ferro, M. C., Gauto, N., Litwiñiuk, S., López, K., Ortiz, M. I., Ponce, P., Villota, S. D., Zelaya, F., Espinel, M., Wu, J., Miretti, M., & Kulkarni, M. A. (2021). Determinants of Aedes mosquito density as an indicator of arbovirus transmission risk in three sites affected by co-circulation of globally spreading arboviruses in Colombia, Ecuador and Argentina. *Parasites & Vectors*, *14*(1), 482. https://doi.org/10.1186/s13071-021-04984-z

Tarsitano, E. (2006). Interaction between the environment and animals in urban settings: integrated and participatory planning. *Environmental Management*, *38*(5), 799–809. https://doi.org/10.1007/s00267-005-0148-8

Tian. (2019). Effect of common ornamental plants on the survivorship and fecundity of the *Aedes albopictus* (Diptera: Culicidae). *Florida Entomologist*, *102*(1), 36. https://doi.org/10.1653/024.102.0106

Tran, A., Mangeas, M., Demarchi, M., Roux, E., Degenne, P., Haramboure, M., Le Goff, G., Damiens, D., Gouagna, L.-C., Herbreteau, V., & Dehecq, J.-S. (2020). Complementarity of empirical and process-based approaches to modelling mosquito population dynamics with *Aedes albopictus* as an example—Application to the development of an operational mapping tool of vector populations. *PLOS ONE*, *15*(1), e0227407. https://doi.org/10.1371/journal.pone.0227407

Trawinski, P. R., & Mackay, D. S. (2010). Identification of environmental covariates of West Nile virus vector mosquito population abundance. *Vector-Borne and Zoonotic Diseases*, *10*(5), 515–526. https://doi.org/10.1089/vbz.2008.0063

Tretyakov, K. (2009). Small mammals and their parasites (ixodid ticks) in urban forests and parks of St. Petersburg. *Estonian Journal of Ecology*, *58*(3), 232. https://doi.org/10.3176/eco.2009.3.08

Troyo, A., Fuller, D. O., Calderón-Arguedas, O., Solano, M. E., & Beier, J. C. (2009). Urban structure and dengue incidence in Puntarenas, Costa Rica. *Singapore Journal of Tropical Geography*, *30*(2), 265–282. https://doi.org/10.1111/j.1467-9493.2009.00367.x

UN Habitat. (2022). *Envisaging the Future of Cities*. UN Habitat. https://unhabitat.org/world-cities-report-2022-envisaging-the-future-of-cities

UNDRR. (2019). *Global Assessment Report on Disaster Risk Reduction, Geneva, Switzerland, United Nations Office for Disaster Risk Reduction (UNDRR)*. https://www.undrr.org/publication/global-assessment-report-disaster-risk-reduction-2019

United Nations. (2020, February 21). *Urbanization: expanding opportunities, but deeper divides | UN DESA | United Nations Department of Economic and Social Affairs*. https://www.un.org/development/desa/en/news/social/urbanization-expanding-opportunities-but-deeper-divides.html

United Nations. (2022). *The Sustainable Development Goals Report* (p. 68). https://unstats.un.org/sdgs/report/2022/

Van Den Bosch, M., & Ode Sang, Å. (2017). Urban natural environments as nature-based solutions for improved public health – A systematic review of reviews. *Environmental Research*, *158*, 373–384. https://doi.org/10.1016/j.envres.2017.05.040

Van Vuuren, D. P., Riahi, K., Calvin, K., Dellink, R., Emmerling, J., Fujimori, S., Kc, S., Kriegler, E., & O'Neill, B. (2017). The Shared Socio-economic Pathways: Trajectories for human development and global environmental change. *Global Environmental Change*, *42*, 148–152. https://doi.org/10.1016/j.gloenvcha.2016.10.009

VanAcker, M. C., Little, E. A. H., Molaei, G., Bajwa, W. I., & Diuk-Wasser, M. A. (2019). Enhancement of risk for Lyme Disease by landscape connectivity, New York, New York, USA. *Emerging Infectious Diseases*, *25*(6), 1136–1143. https://doi.org/10.3201/eid2506.181741

Vautard, R., Van Aalst, M., Boucher, O., Drouin, A., Haustein, K., Kreienkamp, F., Van Oldenborgh, G. J., Otto, F. E. L., Ribes, A., Robin, Y., Schneider, M., Soubeyroux, J.-M., Stott, P., Seneviratne, S. I., Vogel, M. M., & Wehner, M. (2020). Human contribution to the record-breaking June and July 2019 heatwaves in Western Europe. *Environmental Research Letters*, *15*(9), 094077. https://doi.org/10.1088/1748-9326/aba3d4

Vergara Cid, C., Estallo, E. L., Almirón, W. R., Contigiani, M. S., & Spinsanti, L. I. (2013). Landscape determinants of Saint Louis encephalitis human infections in Córdoba city, Argentina during 2010. *Acta Tropica*, *125*(3), 303–308. https://doi.org/10.1016/j.actatropica.2012.12.005

Vergnes, A., Viol, I. L., & Clergeau, P. (2012). Green corridors in urban landscapes affect the arthropod communities of domestic gardens. *Biological Conservation*, *145*(1), 171–178. https://doi.org/10.1016/j.biocon.2011.11.002

Vial, L., Stachurski, F., Leblond, A., Huber, K., Vourc'h, G., René-Martellet, M., Desjardins, I., Balança, G., Grosbois, V., Pradier, S., Gély, M., Appelgren, A., & Estrada-Peña, A. (2016). Strong evidence for the presence of the tick *Hyalomma marginatum* Koch, 1844 in southern continental France. *Ticks and Tick-Borne Diseases*, *7*(6), 1162–1167. https://doi.org/10.1016/j.ttbdis.2016.08.002

Vieira, C. J. da S. P., Thies, S. F., da Silva, D. J. F., Kubiszeski, J. R., Barreto, E. S., Monteiro, H. A. de O., Mondini, A., São Bernardo, C. S., & Bronzoni, R. V. de M. (2020). Ecological aspects of potential arbovirus vectors (Diptera: Culicidae) in an urban landscape of Southern Amazon, Brazil. *Acta Tropica*, *202*, 105276. https://doi.org/10.1016/j.actatropica.2019.105276

Weaver, S. C., & Reisen, W. K. (2010). Present and future arboviral threats. *Antiviral Research*, *85*(2), 328–345. https://doi.org/10.1016/j.antiviral.2009.10.008

Welc-Falęciak, R., Kowalec, M., Karbowiak, G., Bajer, A., Behnke, J. M., & Siński, E. (2014). Rickettsiaceae and Anaplasmataceae infections in Ixodes ricinus ticks from urban and natural

forested areas of Poland. *Parasites & Vectors*, *7*(1), 121. https://doi.org/10.1186/1756-3305-7-121

WHO. (2025). *One health*. Retrieved 31 March 2025, from https://www.who.int/health-topics/one-health

WHO. (2020). *Vector-borne diseases*. https://www.who.int/news-room/fact-sheets/detail/vector-borne-diseases

Wilke, A. B. B., Chang, N.-B., Townsend, J., Benelli, G., & Ajelli, M. (2023). Unintended effects of urban policies on the risk of arbovirus transmission. *Trends in Parasitology*, *39*(12), 1001–1003. https://doi.org/10.1016/j.pt.2023.08.012

Wilke, A. B. B., Medeiros-Sousa, A. R., Ceretti-Junior, W., & Marrelli, M. T. (2017). Mosquito populations dynamics associated with climate variations. *Acta Tropica*, *166*, 343–350. https://doi.org/10.1016/j.actatropica.2016.10.025

Wilkinson, M. D., Dumontier, M., Aalbersberg, Ij. J., Appleton, G., Axton, M., Baak, A., Blomberg, N., Boiten, J.-W., Da Silva Santos, L. B., Bourne, P. E., Bouwman, J., Brookes, A. J., Clark, T., Crosas, M., Dillo, I., Dumon, O., Edmunds, S., Evelo, C. T., Finkers, R., … Mons, B. (2016). The FAIR guiding principles for scientific data management and stewardship. *Scientific Data*, *3*(1), 160018. https://doi.org/10.1038/sdata.2016.18

Wilson, A. J., Morgan, E. R., Booth, M., Norman, R., Perkins, S. E., Hauffe, H. C., Mideo, N., Antonovics, J., McCallum, H., & Fenton, A. (2017). What is a vector? *Philosophical Transactions of the Royal Society B: Biological Sciences*, *372*(1719), 20160085. https://doi.org/10.1098/rstb.2016.0085

Wong, G. K. L., & Jim, C. Y. (2016). Do vegetated rooftops attract more mosquitoes? Monitoring disease vector abundance on urban green roofs. *Science of The Total Environment*, *573*, 222–232. https://doi.org/10.1016/j.scitotenv.2016.08.102

Wong, G. K. L., & Jim, C. Y. (2017). Urban-microclimate effect on vector mosquito abundance of tropical green roofs. *Building and Environment*, *112*, 63–76. https://doi.org/10.1016/j.buildenv.2016.11.028

Wong, G. K. L., & Jim, C. Y. (2018). Abundance of urban male mosquitoes by green infrastructure types: Implications for landscape design and vector management. *Landscape Ecology*, *33*(3), 475–489. https://doi.org/10.1007/s10980-018-0616-1

Wulandhari, S. A., Paladsing, Y., Saesim, W., Charoennitiwat, V., Sonthayanon, P., Kumlert, R., Morand, S., Sumruayphol, S., & Chaisiri, K. (2021). High prevalence and low diversity of chigger infestation in small mammals found in BANGKOK METROPOLITAN parks. *Medical and Veterinary Entomology*, *35*(4), 534–546. https://doi.org/10.1111/mve.12531

Yadouléton, A., N'Guessan, R., Allagbé, H., Asidi, A., Boko, M., Osse, R., Padonou, G., Kindé, G., & Akogbéto, M. (2010). The impact of the expansion of urban vegetable farming on malaria transmission in major cities of Benin. *Parasites & Vectors*, *3*(1), 118. https://doi.org/10.1186/1756-3305-3-118

Yang, L., Turo, K. J., Riley, C. B., Inocente, E. A., Tian, J., Hoekstra, N. C., Piermarini, P. M., & Gardiner, M. M. (2019). Can urban greening increase vector abundance in cities? The impact of mowing, local vegetation, and landscape composition on adult mosquito populations. *Urban Ecosystems*, *22*(5), 827–839. https://doi.org/10.1007/s11252-019-00857-7

Zellweger, R. M., Cano, J., Mangeas, M., Taglioni, F., Mercier, A., Despinoy, M., Menkès, C. E., Dupont-Rouzeyrol, M., Nikolay, B., & Teurlai, M. (2017). Socioeconomic and environmental determinants of dengue transmission in an urban setting: An ecological study in Nouméa, New Caledonia. *PLOS Neglected Tropical Diseases*, *11*(4), e0005471. https://doi.org/10.1371/journal.pntd.0005471

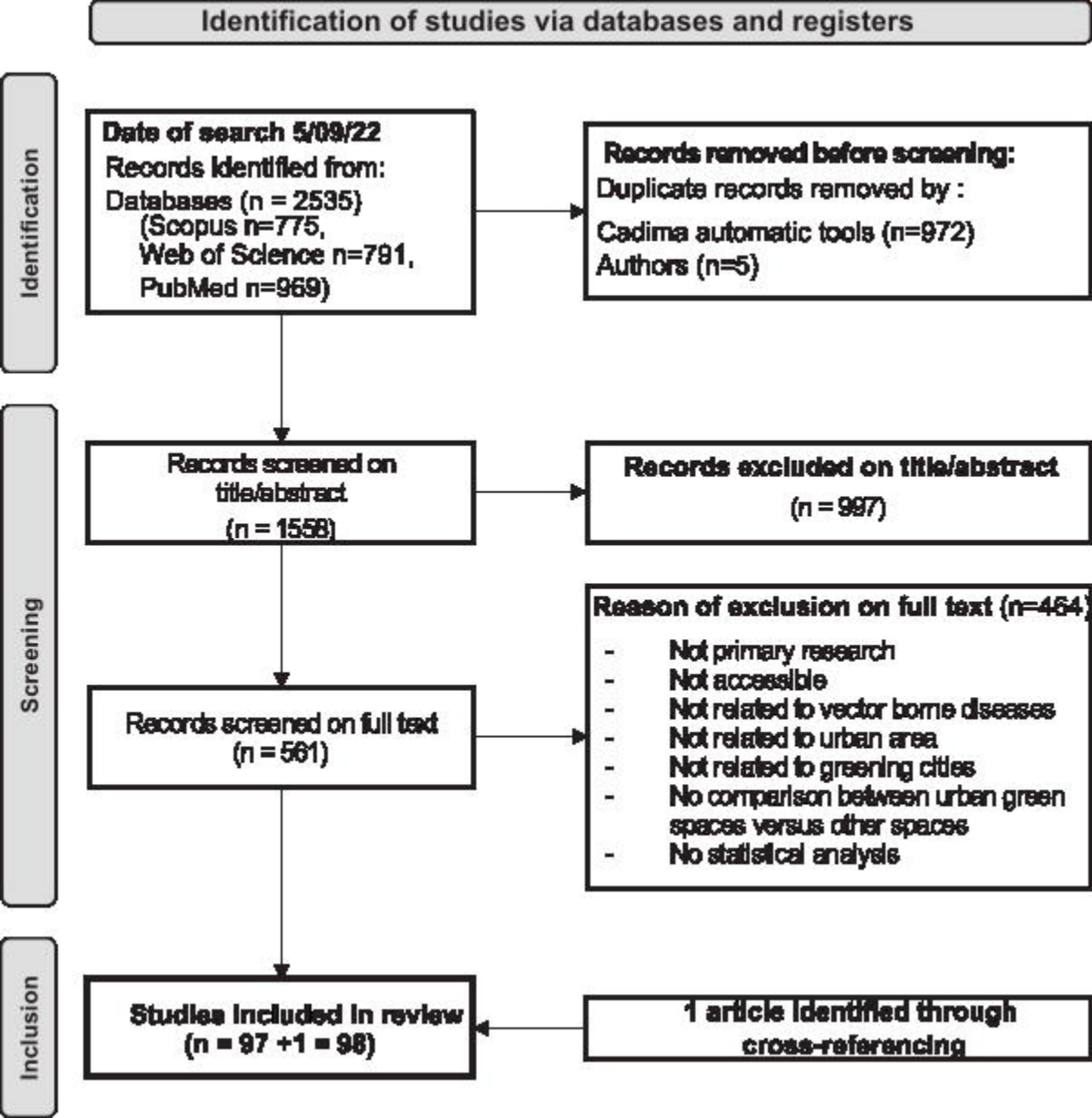
Identification of studies via databases and registers
Identification
Date of search 5/09/22
Records identified from:
Databases (n = 2535)
(Scopus n=775,
Web of Science n=791,
PubMed n=969)
Records removed before screening:
Duplicate records removed by :
Cadima automatic tools (n=972)
Authors (n=5)
Screening
Records screened on title/abstract
(n = 1558)
Records excluded on title/abstract
(n = 997)
Records screened on full text
(n = 561)
Reason of exclusion on full text (n=464)
- Not primary research
- Not accessible
- Not related to vector borne diseases
- Not related to urban area
- Not related to greening cities
- No comparison between urban green spaces versus other spaces
- No statistical analysis
Inclusion
Studies included in review
(n = 97 +1 = 98)
1 article identified through cross-referencing

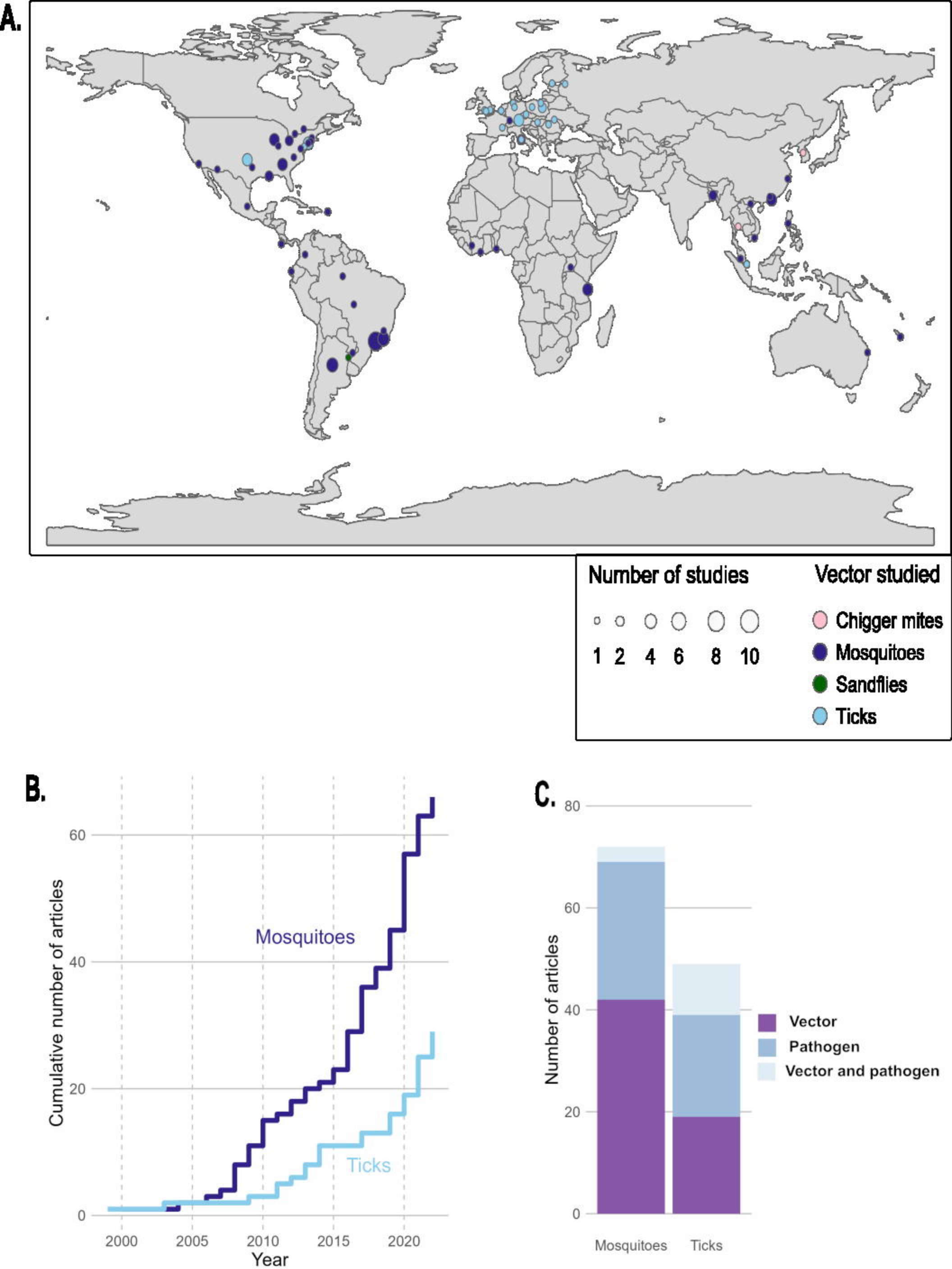
A.
Number of studies
1 2 4 6 8 10
Vector studied
Chigger mites
Mosquitoes
Sandflies
Ticks
B.
Cumulative number of articles
0
20
40
60
Mosquitoes
Ticks
2000
2005
2010
2015
2020
Year
C.
Number of articles
0
20
40
60
80
Vector
Pathogen
Vector and pathogen
Mosquitoes
Ticks

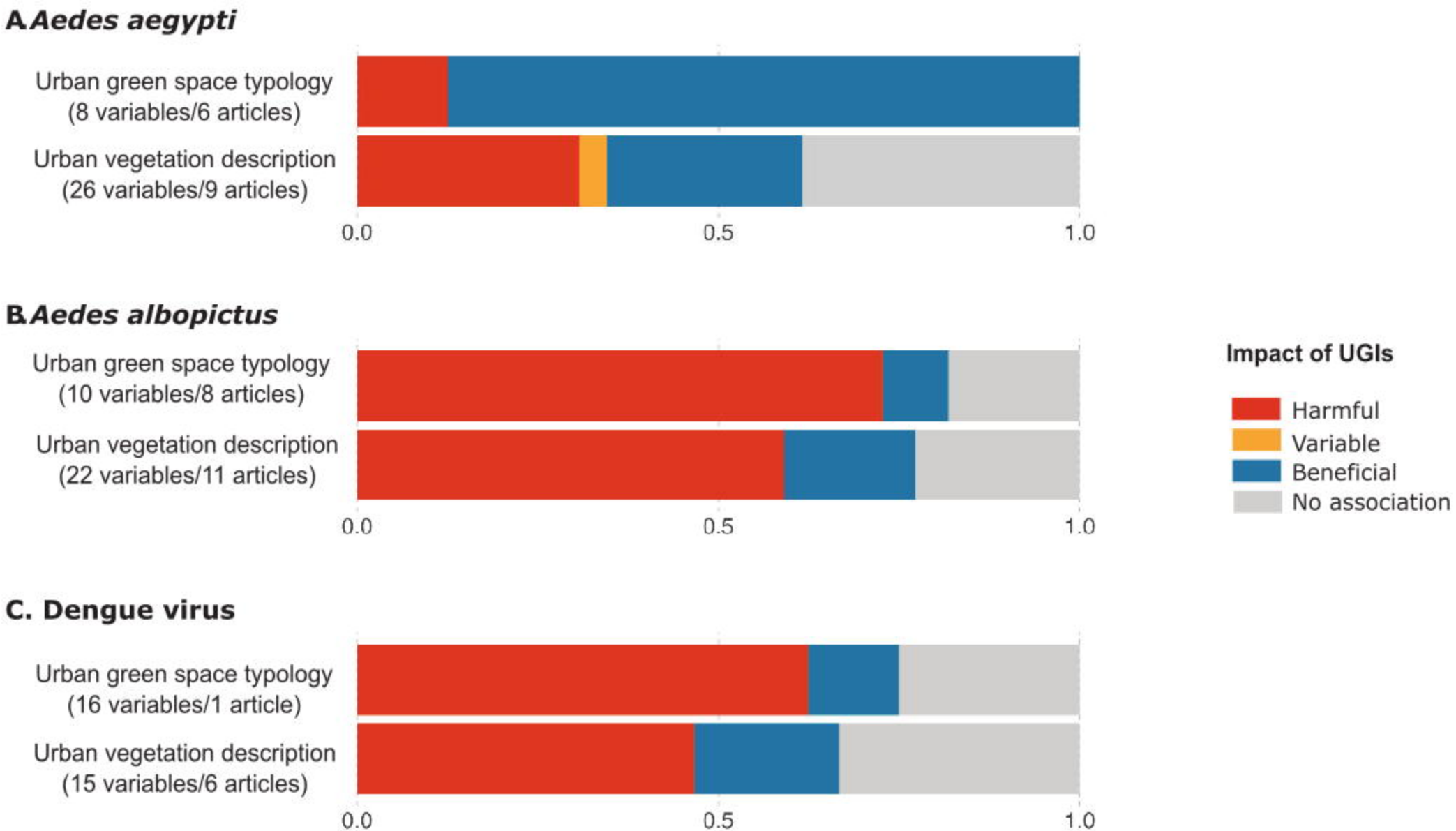
A. Aedes aegypti
Urban green space typology
(8 variables/6 articles)
Urban vegetation description
(26 variables/9 articles)
0.0
0.5
1.0
B. Aedes albopictus
Urban green space typology
(10 variables/8 articles)
Urban vegetation description
(22 variables/11 articles)
0.0
0.5
1.0
C. Dengue virus
Urban green space typology
(16 variables/1 article)
Urban vegetation description
(15 variables/6 articles)
0.0
0.5
1.0
Impact of UGIs
Harmful
Variable
Beneficial
No association

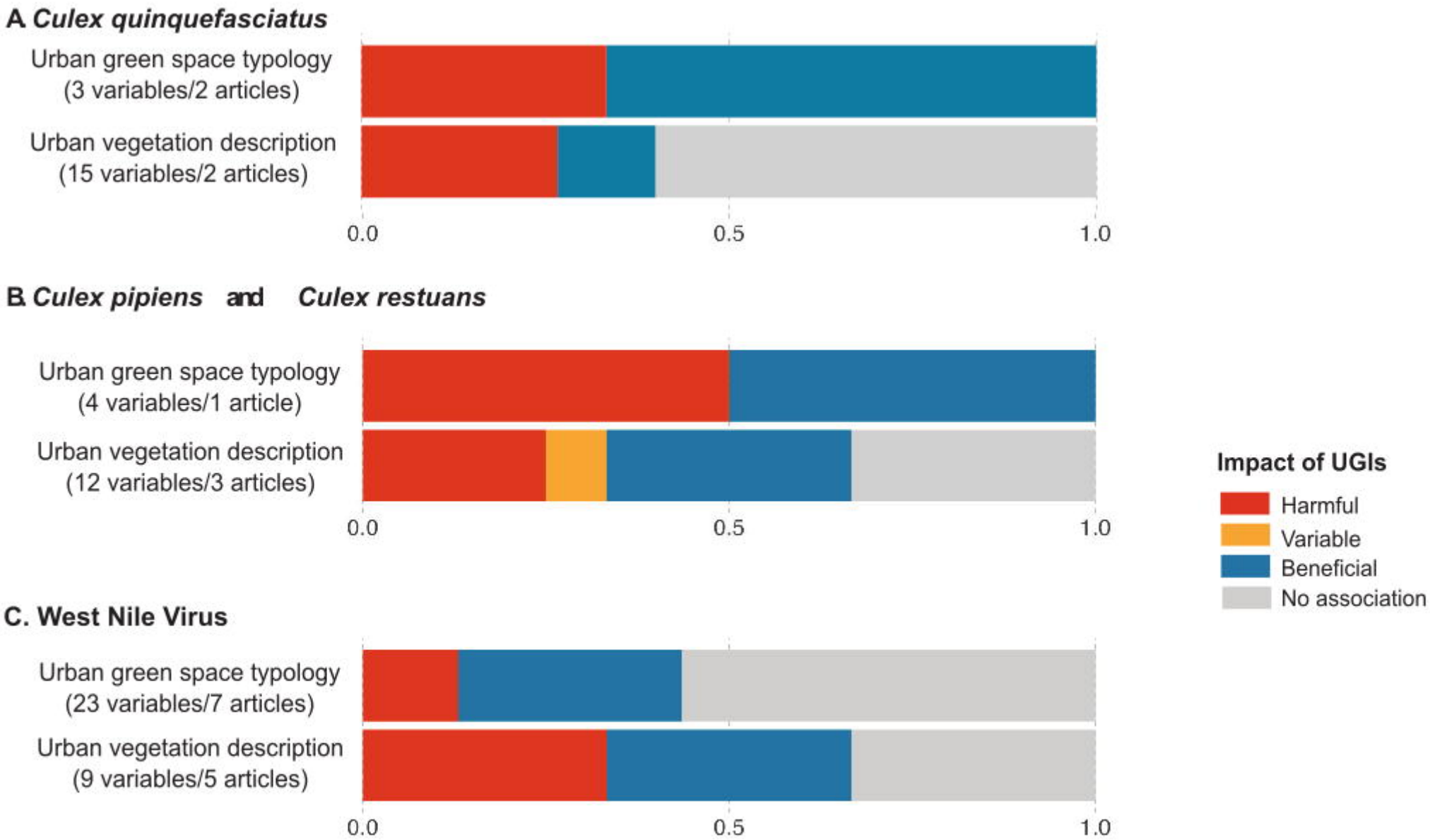
A. Culex quinquefasciatus
Urban green space typology
(3 variables/2 articles)
Urban vegetation description
(15 variables/2 articles)
0.0
0.5
1.0
B. Culex pipiens and Culex restuans
Urban green space typology
(4 variables/1 article)
Urban vegetation description
(12 variables/3 articles)
0.0
0.5
1.0
C. West Nile Virus
Urban green space typology
(23 variables/7 articles)
Urban vegetation description
(9 variables/5 articles)
0.0
0.5
1.0
Impact of UGIs
Harmful
Variable
Beneficial
No association

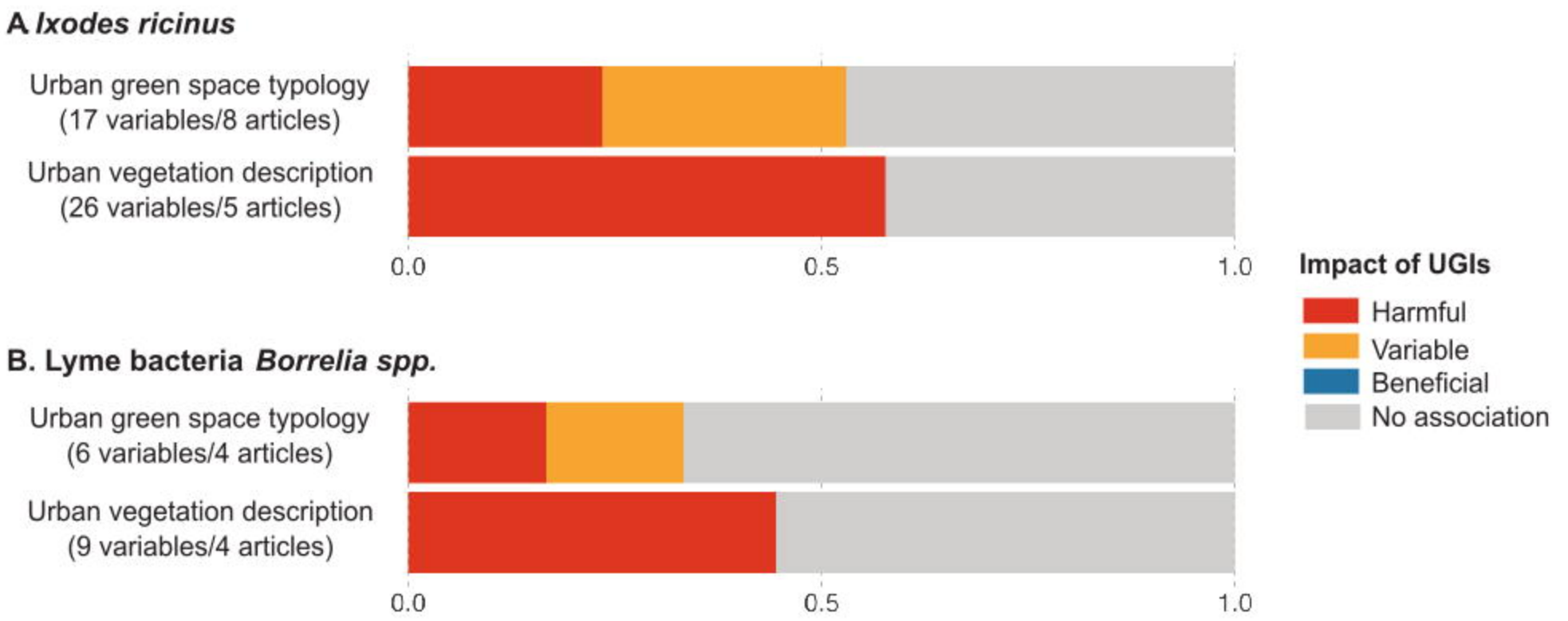
A. Ixodes ricinus
Urban green space typology
(17 variables/8 articles)
Urban vegetation description
(26 variables/5 articles)
0.0
0.5
1.0
B. Lyme bacteria Borrelia spp.
Urban green space typology
(6 variables/4 articles)
Urban vegetation description
(9 variables/4 articles)
0.0
0.5
1.0
Impact of UGIs
Harmful
Variable
Beneficial
No association