Seasonal temperature variation influences climate suitability for dengue, chikungunya, and Zika transmission

John H. Huber[1, 2], Marissa L. Childs[3], Jamie M. Caldwell[2], Erin A. Mordecai[2*]

[1]Department of Applied and Computational Mathematics and Statistics, University of Notre Dame, Notre Dame, Indiana, USA

[2]Department of Biology, Stanford University, Stanford, California, USA

[3]Emmett Interdisciplinary Program in Environment and Resources, Stanford University, Stanford, California, USA

*Corresponding Author: emordeca@stanford.edu

Short title: Seasonal climate affects vector transmission

Abstract

Dengue, chikungunya, and Zika virus epidemics transmitted by *Aedes aegypti* mosquitoes have recently (re)emerged and spread throughout the Americas, Southeast Asia, the Pacific Islands, and elsewhere. Understanding how environmental conditions affect epidemic dynamics is critical for predicting and responding to the geographic and seasonal spread of disease. Specifically, we lack a mechanistic understanding of how seasonal variation in temperature affects epidemic magnitude and duration. Here, we develop a dynamic disease transmission model for dengue virus and *Aedes aegypti* mosquitoes that integrates mechanistic, empirically parameterized, and independently validated mosquito and virus trait thermal responses under seasonally varying temperatures. We examine the influence of seasonal temperature mean, variation, and temperature at the start of the epidemic on disease dynamics. We find that at both constant and seasonally varying temperatures, warmer temperatures at the start of epidemics promote more rapid epidemics due to faster burnout of the susceptible population. By contrast, intermediate temperatures (24-25°C) at epidemic onset produced the largest epidemics in both constant and seasonally varying temperature regimes. When seasonal temperature variation was low, 25-35°C annual average temperatures produced the largest epidemics, but this range shifted to cooler temperatures as seasonal temperature variation increased (analogous to previous results for diurnal temperature variation). Tropical and sub-tropical cities such as Rio de Janeiro, Fortaleza, and Salvador, Brazil; Cali, Cartagena, and Barranquilla, Colombia; Delhi, India; Guangzhou, China; and Manila, Philippines have mean annual

temperatures and seasonal temperature ranges that produced the largest epidemics. However, more temperate cities like Shanghai, China had high epidemic suitability because large seasonal variation offset moderate annual average temperatures. By accounting for seasonal variation in temperature, the model provides a baseline for mechanistically understanding environmental suitability for virus transmission by *Aedes aegypti*. Overlaying the impact of human activities and socioeconomic factors onto this mechanistic temperature-dependent framework is critical for understanding likelihood and magnitude of outbreaks.

Non-Technical Summary (150-200 Words)

Mosquito-borne viruses like dengue, Zika, and chikungunya have recently caused large epidemics that are partly driven by temperature. Using a mathematical model built from laboratory experimental data for *Aedes aegypti* mosquitoes and dengue virus, we examine the impact of variation in seasonal temperature regimes on epidemic size and duration. At constant temperatures, both low and high temperatures (20°C and 35°C) produce small epidemics, while intermediate temperatures like 25°C and 30°C produce much larger epidemics. In seasonally varying temperature environments, epidemics peak more rapidly at higher starting temperatures, while intermediate starting temperatures produce the largest epidemics. Seasonal mean temperatures of 25-35°C are most suitable for large epidemics when seasonality is low, but in more variable seasonal environments epidemic suitability peaks at lower annual average temperatures. Tropical and sub-tropical cities have the highest temperature suitability for epidemics, but more

60 temperate cities with high seasonal variation also have the potential for very large

61 epidemics.

Introduction

Over the last 30-40 years, arboviral outbreaks have dominated the public health landscape globally [1]. These viruses, most notably dengue (DENV), chikungunya (CHIKV), and Zika (ZIKV), can cause symptoms ranging from rash, arthralgia, and fever to hemorrhagic fever (DENV), long-term arthritis (CHIKV), Guillain-Barré syndrome and microcephaly (ZIKV) [2–4]. DENV, which historically spread worldwide along shipping routes [5], places 3.97 billion individuals at risk worldwide [6] and causes an estimated 390 million cases annually, including 96 million symptomatic cases [7]. CHIKV was introduced into the Americas in December 2013 after an outbreak in St. Martin Island [8]. Since then, autochthonous transmission has been reported in 45 countries [9], and 1.3 billion people worldwide are at risk of contracting CHIKV [10]. More recently, the ZIKV epidemic in the Americas captured global attention after the World Health Organization (WHO) designated it a Public Health Emergency of International Concern in February 2016 in response to its association with neurological disorders. Following the first reported case in Brazil in May 2015, ZIKV has spread to 48 countries and territories where it is transmitted autochthonously [11]. Because DENV, CHIKV, and ZIKV are mostly transmitted by *Aedes aegypti* mosquitoes, they may have similar geographic distributions and risk factors.

Informed public health decisions to limit the spread and magnitude of these arboviral epidemics depend on a robust understanding of transmission dynamics. One mechanistic modeling framework, the Susceptible – Infected – Recovered (SIR) model, has been implemented successfully to model the dynamics of outbreaks of

influenza, measles, and vector-borne diseases such as CHIKV and ZIKV [12–14]. This approach tracks virus population dynamics by compartmentalizing individuals by their state in an epidemic (i.e., Susceptible (S), Infected (I), Recovered (R)). This framework can be extended to include additional compartments, such as a latency stage, or to incorporate the dynamics of the mosquito population for vector transmission.

Arbovirus dynamics are strikingly seasonal and geographically restricted to relatively warm climates [6,7]. This arises because several life history traits of the mosquitoes that transmit DENV, CHIKV, and ZIKV are strongly influenced by temperature and seasonality [15–22]. For simplicity, many existing models assume static life history traits [14], and those that address seasonal forcing tend to incorporate sinusoidal variation as a single transmission parameter, β [23]. Treating seasonal temperature variation as a sinusoidal forcing function on the transmission parameter implies a monotonic relationship between temperature and transmission, such that transmission is maximized at high temperatures and decreases at low temperatures. However, decades of experimental work have demonstrated strongly nonlinear (often unimodal) relationships between mosquito and pathogen traits and temperature that are not well captured in a single sinusoidal forcing function [24]. Efforts by Yang et al. [25,26] addressed the need to include seasonal variation by adopting an SEI-SEIR compartmental framework with time-varying entomological parameters and fitting the model to DENV incidence data in Campinas, Brazil. Other previous work has integrated the effects of temperature on mosquito and parasite traits into temperature-dependent

108 transmission models for DENV, CHIKV, and/or ZIKV, and revealing a strong,
109 nonlinear influence of temperature with peak transmission between 29 – 35 °C [27–
110 34]. However, we do not yet have a mechanistic estimate for the relationship
111 between seasonal temperature regimes and transmission potential, incorporating
112 the full suite of transmission-relevant, nonlinear thermal responses of mosquito and
113 parasite traits.

114 Here, we expand on previous work with three main advances: (1) we
115 incorporate the full suite of empirically-derived, unimodal thermal responses for all
116 known transmission-relevant mosquito and parasite traits; (2) we examine the
117 influence of seasonal temperature mean and variation (in contrast to constant
118 temperatures or daily temperature variation); and (3) we use a dynamic
119 transmission framework to explore the impact of different seasonal temperature
120 regimes on the epidemiologically-relevant outcomes of epidemic size, duration, and
121 peak incidence (in contrast to R_0, or vectorial capacity, which are difficult to
122 measure directly). To do so, we incorporate previously estimated and independently
123 validated thermal response functions for all vector and parasite traits [24] into a
124 dynamic SEI-SEIR model [25,26]. We explore field-relevant temperature regimes by
125 simulating epidemics across temperature means (10 – 38°C) and seasonal ranges (0
126 – 17°C) from across the predicted suitable range for transmission. Specifically, we
127 use the model to ask: (1) How does final epidemic size vary across constant
128 temperatures? (2) Under seasonally varying temperatures, how does the
129 temperature at the start of the epidemic affect the final epidemic size and duration?
130 (3) How do temperature mean and seasonal range interact to determine epidemic

size? (4) Which geographic locations have high epidemic suitability based on climate?

Methods

Model

Model Framework

We adopted an SEI-SEIR compartmental modeling framework to simulate arboviral transmission by the *Aedes aegypti* vector (Fig. 1). We introduced temperature-dependence into the model by using fitted thermal response curves for the mosquito life history traits provided by Mordecai et al. [24]. The full model is:

$$\frac{dS_V}{dt} = EFD(T) * pEA(T) * MDR(T) * \mu(T)^{-1} * N_V * \left(1 - \frac{N_V}{K(T)}\right) - \left(a(T) * pMI(T) * \frac{I_H}{N_H} + \mu(T)\right) * S_V, \quad (1)$$

$$\frac{dE_V}{dt} = a(T) * pMI(T) * \frac{I_H}{N_H} * S_V - \left(PDR(T) + \mu(T)\right) * E_V, \quad (2)$$

$$\frac{dI_V}{dt} = PDR(T) * E_V - \mu(T) * I_V, \quad (3)$$

$$\frac{dS_H}{dt} = -a(T) * b(T) * \frac{I_V}{N_H} * S_H, \quad (4)$$

$$\frac{dE_H}{dt} = a(T) * b(T) * \frac{I_V}{N_H} * S_H - \delta * E_H, \quad (5)$$

$$\frac{dI_H}{dt} = \delta * E_H - \eta * I_H, \quad (6)$$

$$\frac{dR_H}{dt} = \eta * I_H, \quad (7)$$

Fig 1. Compartmental model of transmission. S_H, E_H, I_H, and R_H represent the susceptible, exposed (or latent), infectious, and recovered segments of the human population, respectively. Likewise, S_V, E_V, and I_V represent the susceptible, exposed (or latent), and infectious segments of the mosquito population. Solid arrows signify the directionality of transition from one compartment to the next, and dashed arrows indicate the directionality of transmission.

The SEI portion of the model describes the vector population, where S_V represents the number of susceptible mosquitoes, E_V is the number of mosquitoes in the latency stage, and I_V is the number of infectious mosquitoes. We assumed that *Aedes aegypti* mosquitoes remain infectious until they die. In equations 1-3, *(T)* indicates temperature-dependent functions, *EFD(T)* is the number of eggs laid per female per day, *pEA(T)* is the probability of mosquito egg-to-adult survival, *MDR(T)* is the mosquito egg-to-adult development rate, N_V is the total mosquito population at time t (i.e., $S_v + E_v + I_v$), *K(T)* is the carrying capacity for the mosquito population, *a(T)* is the per mosquito biting rate, *pMI(T)* is the probability of mosquito infection per bite on an infectious host, *μ(T)* is the adult mosquito mortality rate, and *PDR(T)* is the parasite development rate. Each life history and pathogen transmission trait of the *Aedes aegypti* mosquito is a unimodal, temperature-dependent function fit from experimental laboratory data in previous work [15–22,24] (Table 1; Appendix; "Functional Forms of Life History Traits").

178 **Table 1.** Fitted thermal responses for *Aedes aegypti* life history traits. Traits were fit

179 to a Brière $[cT(T-T_0)(T_m-T)^{\frac{1}{2}}]$ or a quadratic $[c(T-T_m)(T-T_0)]$ function where

180 T represents temperature. T_0 and T_m are the critical thermal minimum and

181 maximum, respectively, and c is the rate constant. Thermal responses were fit by

182 [24].

Trait	Definition	Function	Fitted Parameters		
a	Biting rate (day^{-1})	Brière	c = 2.02e-04	T_{min} = 13.35	T_{max} = 40.08
EFD	Eggs laid per female per day	Brière	c = 8.56e-03	T_{min} = 14.58	T_{max} = 34.61
pEA	Probability of mosquito egg-to-adult survival	Quadratic	c = -5.99e-03	T_{min} = 13.56	T_{max} = 38.29
MDR	Mosquito egg-to-adult development rate (day^{-1})	Brière	c = 7.86e-05	T_{min} = 11.36	T_{max} = 39.17
lf	Adult mosquito lifespan (days)	Quadratic	c = -1.48e-01	T_{min} = 9.16	T_{max} = 37.73
b	Probability of mosquito infectiousness	Brière	c = 8.49e-04	T_{min} = 17.05	T_{max} = 35.83
pMI	Probability of mosquito infection	Brière	c = 4.91e-04	T_{min} = 12.22	T_{max} = 37.46
PDR	Virus extrinsic incubation rate (day^{-1})	Brière	c = 6.65e-05	T_{min} = 10.68	T_{max} = 45.90

183

184

185 The SEIR portion of the model describes the human population, where S_H

186 represents the number of susceptible individuals, E_H the number of latent (or

187 exposed) individuals, I_H the number of infectious individuals, and R_H the number of

188 recovered individuals. We assumed a static population size, N_H, that was neither

189 subject to births nor deaths because the human lifespan far exceeds the duration of

190 an epidemic. Further, we binned asymptomatic and symptomatic individuals into a
191 single infectious class since asymptomatic infections have been shown to transmit
192 DENV [35] and exhibit similar viremic profiles as symptomatic patients in CHIKV
193 [36]. Based on previous arboviral outbreaks [37,38], we assumed that an infection
194 conferred long-term immunity to an individual. Thus, a previously infectious
195 individual entering the recovered class is protected from subsequent re-infection
196 for the remainder of the epidemic. In the case of dengue, where there are four
197 unique serotypes, we consider single-season epidemics of a single serotype. In
198 equations 4-7, *b(T)* is the probability of human infection per bite by an infectious
199 mosquito (Table 1), δ^{-1} is the intrinsic incubation period, and η^{-1} is the human
200 infectivity period. Since human components of the transmission cycle are not
201 seasonal, we used constants of 5.9 days for the intrinsic incubation period, $1/\delta$, and
202 5.0 days for the infectious period, $1/\eta$ [14]. All temperature-independent parameter
203 values are given in Table 2.
204
205 **Table 2.** Values of temperature-independent parameters used in the model, and
206 their sources.

Parameter	Definition	Value	Source
δ^{-1}	Intrinsic incubation period (days)	5.9	[14]
η^{-1}	Human infectivity period (days)	5.0	[14]
I_0^H/N	Proportion of initially infectious humans	0.0001	
I_0^V/M	Proportion of initially infectious mosquitoes	0.015	[14]

M/N	Ratio of mosquitoes-to-humans at 29°C	2.0	[39]

Since the lifespan of an adult mosquito is short relative to the timespan of an epidemic, we allowed mosquito birth and death rates to drive population dynamics. Additionally, the birth rate of susceptible mosquitoes was regulated by a temperature-dependent carrying capacity, K (equation 8), which we modeled as a modified Arrhenius equation that is a unimodal function of temperature [40]:

$$K(T) = \frac{EFD(T_0) * pEA(T_0) * MDR(T_0) * \mu(T_0)^{-1} - \mu(T_0)}{EFD(T_0) * pEA(T_0) * MDR(T_0) * \mu(T_0)^{-1}} * N_m * e^{\frac{-E_A*(T-T_0)^2}{\kappa_B*(T+273)*(T_0+273)}}, \quad (8)$$

Here, T_0 is defined as the reference temperature (i.e., the temperature at which the carrying capacity is greatest) in Celsius, N_m is the maximum carrying capacity, and κ_B is Boltzmann constant (8.617 x 10^{-5} eV/K). *EFD* is the number of eggs laid per female per day, *pEA* is the probability of egg-to-adult mosquito survival, *MDR* is the mosquito egg-to-adult development rate, and μ is the adult mosquito mortality rate. We calculated these values for the reference temperature. E_A is the activation energy, which we set to 0.5 and represents the temperature dependence of the carrying capacity, a conservative estimate as we lacked sufficient data on estimates of the carrying capacity of *Aedes aegypti* and its underlying temperature dependence. To convert from Celsius to Kelvin, we incremented the temperature T and the reference temperature T_0 by 273. Equation (8) was adopted from [40] and modified to allow the distribution to be unimodal. We set the

reference temperature, T_0, to 29°C, which is consistent with optimal temperatures for *Aedes aegypti* transmission [24,29].

We included a temperature-dependent carrying capacity in the model to constrain the growth of the mosquito population. As described in the Appendix, all simulations begin with the mosquito population at its (temperature-dependent) carrying capacity. As the temperature changes seasonally, the mosquito population does not necessarily remain at carrying capacity if one or more of the life history traits that determine the production of new mosquitoes in equation (1)—*EFD*, *pEA*, and *MDR*—is equal to zero. This occurs below 14.58°C (the highest T_{min} of *EFD*, *pEA*, and *MDR*) or above 34.61°C (the lowest T_{max} of *EFD*, *pEA*, and *MDR*).

It should be noted that the transmission parameters are only related to the current temperature at each time point in the simulation. Time lags for each life history trait were not explicitly built into the model.

Seasonal Forcing

To address seasonality in the model, we allowed temperature to vary over time. We modeled temperature as a sinusoidal curve with a period of 365 days of the form:

$$T(t) = \frac{T_{max} - T_{min}}{2} * \sin\left(\frac{2\pi}{365} t\right) + T_{mean}, \quad (9)$$

Here, T_{max}, T_{mean}, and T_{min} represent the average monthly maximum, mean, and minimum temperatures across a calendar year, respectively, and t is measured in

days. By modeling temperature as a function of time, we allowed the life history traits of the *Aedes aegypti* vector to vary across time for the duration of the epidemic. In the absence of a specific focal location we modeled seasonal temperature as a sinusoidal function for simplicity.

Data

Life History Traits

To incorporate seasonal forcing into the compartmental modeling framework, we used fitted mechanistic thermal response curves [24]. Mordecai et al. [24] examined published data on thermal responses for life history traits of the *Aedes aegypti* vector and DENV and adopted a Bayesian approach for fitting quadratic ($Q(T)$; Eq. 10) or Brière ($B(T)$; Eq. 11) curves (see Appendix for details).

$$Q(T) = c * (T - T_{min}) * (T - T_{max}), \quad (10)$$

$$B(T) = c * T * (T - T_{min}) * \sqrt{T_{max} - T}, \quad (11)$$

Here, c is a rate constant, T_{min} is the critical temperature minimum, and T_{max} is the critical temperature maximum (Table 1). Following Mordecai et al. [24], we assumed values above the critical thermal maxima and below the minima were equal to zero.

Mordecai et al. [24] fit the thermal response for adult mosquito lifespan (Table 1), the inverse of the adult mosquito mortality rate (μ, in days^{-1}), used in our

model. We set the mortality rate at temperatures outside the critical thermal minimum and maximum to 24 days^{-1} (i.e., mosquitoes survive for one hour at temperatures outside of the T_{min} to T_{max} range).

Historical Weather Data

To identify areas of epidemic suitability across the globe, we extracted monthly mean temperatures for 2016 from Weather Underground (wunderground.com) for twenty different cities (Table 3). For each city, we calculated the mean, minimum, and maximum from the average monthly mean temperatures, to estimate temperature seasonality. This provided a range of the average monthly temperature over the span of a calendar year. We chose this time period because it provided the most recent full calendar year to demonstrate seasonal variation in temperature.

Table 3. Temperature regimes for major cities during the 2016 calendar year. Monthly mean temperatures during 2016 were extracted from Weather Underground.

City	Annual Mean Temperature (°C)	Annual Temperature Amplitude (°C)
Buenos Aires, Argentina	16.5	8.0
Sao Paulo, Brazil	20.6	5.0

Rio de Janeiro, Brazil	24.3	4.0
Salvador, Brazil	26.3	2.0
Fortaleza, Brazil	27.8	0.50
Belo Horizonte, Brazil	21.9	3.0
Recife, Brazil	27.2	1.5
Shanghai, China	17.6	12.5
Beijing, China	12.8	16
Guangzhou, China	22.9	8.0
Bogotá, Colombia	14.7	1.0
Medellin, Colombia	17.9	1.0
Cali, Colombia	25.1	1.5
Barranquilla, Colombia	28.8	1.0
Cartagena, Colombia	28.6	1.0
Delhi, India	26.3	9.5
Tokyo, Japan	17.0	10.5
Kobe, Japan	17.4	11
Manila, Philippines	29.0	1.5
New York, USA	13.8	12

Variability in Epidemic Dynamics with Constant Temperature

We first examined how epidemic dynamics varied across different constant temperatures. Here, we did not introduce seasonal forcing into the model but rather

assumed static life history traits for *Aedes aegypti* for the simulation period. We simulated the model under default starting conditions (see Appendix) at four different constant temperatures: 20°C, 25°C, 30°C, and 35°C. These temperatures were chosen to span the range of temperatures at which arbovirus transmission is likely to be possible [24].

Variability in Epidemic Dynamics with Starting Temperature

Using the model that included seasonal variation in temperature, we examined how the dynamics of an epidemic varied due to the temperature at which the epidemic began, under two temperature regimes. First, we set T_{max} = 40.0°C, T_{mean} = 25.0°C, and T_{min} = 10.0°C in the time-varying seasonal temperature model under default parameters (see Appendix) and varied the temperature at the start of the epidemic from 10.0°C to 40.0°C in increments of 0.1°C. We examined the response of final epidemic size, epidemic length, and maximum instantaneous number of infected individuals. We then repeated this process for a regime with a lower magnitude of seasonal temperature variation: T_{max} = 30.0°C, T_{mean} = 25.0°C, and T_{min} = 20.0°C. By comparing these temperature regimes, we can examine how epidemics respond to starting temperatures that are outside the range of plausible temperatures of arbovirus transmission (regime 1) versus restricted to the plausible temperatures for transmission (regime 2) [24].

Seasonal Variability of Final Epidemic Size

Using the compartmental modeling framework with the default starting conditions, we examined the variation in final epidemic size as a result of seasonal forcing. To do so, we simulated over a wide range of temperature mean and seasonal variance regimes. The mean annual temperature varied from 10.0°C to 38.0°C in increments of 0.1°C, while the seasonal variation about the mean (i.e., $\frac{T_{max}-T_{min}}{2}$) ranged from 0.0°C to 17.0°C in increments of 0.1°C. Many of these temperature regimes are unlikely to be observed empirically. However, the simulated temperature regimes spanned the full range of feasible temperature conditions. We recorded the final epidemic size, measured as the number of individuals in the recovered compartment at the end of the simulation, for each unique combination of mean annual temperature and seasonal variation. In addition, we examined the effect of epidemic starting temperature on final epidemic size across the same seasonal temperature regimes. We ran the model under default starting conditions, but allowed the starting temperature to equal T_{min}, T_{mean}, or T_{max}.

To observe the interaction of population immunity with the seasonal temperature regime, we simulated the model assuming that 0, 20, 40, 60, or 80% of the population was initially immune. Each simulation began with the introduction of the infected individual occurring at the mean seasonal temperature.

We then compared simulated climate regimes with actual climates in major cities, to measure relative epidemic suitability of the following cities: São Paulo, Brazil; Rio de Janeiro, Brazil; Salvador, Brazil; Fortaleza, Brazil; Belo Horizonte, Brazil; Recife, Brazil; Bogotá, Colombia; Medellín, Colombia; Cali, Colombia; Barranquilla, Colombia; Cartagena, Colombia; Tokyo, Japan; Delhi, India; Manila,

343 Philippines; Shanghai, China; Beijing, China; New York City, USA; Guangzhou, China;
344 Kobe, Japan; and Buenos Aires, Argentina, given 0, 20, 40, 60, and 80% population
345 immunity. These cities were chosen because they represent some of the most
346 populous urban areas across South America and throughout the world.
347

348 **Model Sensitivity and Uncertainty Analysis**

349 To characterize uncertainty in the model, we sampled 50 joint posterior estimates
350 for c, T_{min}, and T_{max} for each life history trait provided by Mordecai et al. [24]. We
351 examined the variability in epidemic dynamics with starting temperatures under
352 each parameterization and report the 95% credible interval for the epidemiological
353 indices. We similarly characterize uncertainty in our estimates of the final epidemic
354 size as a function of the seasonal temperature regime by simulating under each
355 parameterization and reporting the 95% credible interval.
356

357 **Results**

358 **Variability in Epidemic Dynamics with Constant Temperature**

359 Holding temperature constant, we examined variability in epidemic dynamics
360 across four temperatures: 20°C, 25°C, 30°C, and 35°C. As temperature increased
361 from 20°C to 30°C, the number of susceptible individuals depleted more rapidly
362 (Fig. 2, S_H). At 20°C and 35°C, the epidemics were small (1.33% and 5.92% of the
363 population infected, respectively) and burned out rapidly. Although simulations run
364 at 25°C and 30°C produced final epidemic sizes of 94.73% and 99.98% of the

population infected, respectively (Fig. 2, R_H), the epidemic peaked much faster at 30°C.

Fig 2. Variation in epidemic dynamics by temperature. The model was simulated under default parameters at four constant temperatures: 20°C, 25°C, 30°C, and 35°C.

Variability in Epidemic Dynamics with Starting Temperature

Next, we examined variability in epidemic dynamics due to the temperature at which the epidemic began, given two seasonal temperature regimes (25°C mean and a seasonal range of 10°C to 40°C or 20°C to 30°C, respectively). Given that an epidemic occurred, epidemic length monotonically decreased as a function of starting temperature for the first temperature regime (Fig. 3, A): warmer temperatures at the start of the epidemic produced shorter epidemics, and vice versa. In the second temperature regime, epidemic length monotonically decreased as a function of starting temperature until ~29°C. When temperature varied from 10°C to 40°C, the longest epidemic simulated was 137.8 days and occurred at starting temperatures of 11.2°C, and the shortest epidemic lasted 16.82 days and occurred when the temperature at the epidemic start was 35.7°C. When the temperature was 35.8°C or higher or 10.2°C or lower, no epidemic occurred. When temperature was constrained between 20°C and 30°C, the longest epidemic simulated was 253.64 days at a starting temperature of 20°C, and the shortest epidemic lasted 136.1 days at a starting temperature of 28.9°C.

Fig 3. Epidemiological indices as a function of starting temperature, within a given seasonal temperature regime. The red curve represents the maximum number of humans in the infected class (I_H) at any given point during the simulation. The blue curve represents the final (or cumulative) epidemic size (R_H at the final time step). The green curve represents the length of the epidemic (i.e., the point at which the number of infected individuals was below one). Here, simulations were run with the temperature conditions: T_{min} = 10°C, T_{mean} = 25°C, and T_{max} = 40°C (A) and T_{min} = 20°C, T_{mean} = 25°C, and T_{max} = 30°C (B).

In contrast to epidemic length, the response of final epidemic size and maximum number of infected individuals to the temperature at epidemic onset depended on the amount of seasonal temperature variation. When temperature varied widely, from 10°C to 40°C, both final epidemic size and the maximum number of infected individuals responded unimodally to starting temperature, with peaks at 23.9°C and 24.1°C, respectively (Fig. 3, A). By contrast, when temperature varied more narrowly from 20°C to 30°C, the final epidemic size and the maximum number of infected individuals were insensitive to starting temperature (Fig. 3, B). Taken together, these results show that epidemics introduced at different times within identical seasonal temperature regimes can produce very similar final epidemic sizes and maximum infection rates, provided that the temperature range is sufficiently constrained. If temperature variation is large, dramatically different final epidemic sizes and maximum infection rates may result.

411 **Seasonal Variability of Final Epidemic Size**

412 To address how mean temperature and seasonal variance combined to influence the
413 final epidemic size, we simulated over a wide range of temperature regimes that
414 accounted for variation in the mean and temperature range over a calendar year.
415 We calculated relative epidemic suitability, defined as the final epidemic size as a
416 proportion of the human population, for twenty major cities worldwide (Table 3).

417 In a low-variation thermal environment, a band of mean temperatures
418 between approximately 25°C and 35°C supports the highest epidemic suitability
419 (Fig. 4). As the seasonal temperature range increases, lower mean temperatures are
420 capable of supporting large epidemics. However, outside this narrow band of
421 temperature regimes, epidemic suitability rapidly diminishes, and most
422 temperature regimes did not produce epidemics.

423

424 **Table 3.** Estimates of epidemic suitability for major cities. Epidemic suitability was
425 calculated as the proportion of the population that became infected in simulations
426 run with 0, 20, 40, 60, or 80% initial population immunity. Temperature at
427 simulation onset was set to the mean of the temperature regime. Each city was
428 simulated with its respective temperature regime from the 2016 calendar year.

429

	Epidemic Suitability				
City	0% Immunity	20% Immunity	40% Immunity	60% Immunity	80% Immunity

Buenos Aires, Argentina	0.03656	0.02169	0.01203	0.005975	0.002295
Sao Paulo, Brazil	0.6056	0.3386	0.1518	0.05351	0.01385
Rio de Janeiro, Brazil	0.9984	0.7962	0.5891	0.3618	0.09862
Salvador, Brazil	0.9990	0.7976	0.5937	0.3804	0.1335
Fortaleza, Brazil	0.9993	0.7982	0.5953	0.3861	0.1535
Belo Horizonte, Brazil	0.5909	0.3344	0.1544	0.05771	0.01633
Recife, Brazil	0.9994	0.7985	0.5959	0.3871	0.1517
Shanghai, China	0.9966	0.7878	0.5507	0.2484	0.03456
Beijing, China	0.5268	0.2526	0.09058	0.02298	0.003587
Guangzhou, China	0.9996	0.7989	0.5965	0.3848	0.1254

Bogotá, Colombia	0.0001000	0.0001000	0.0001000	0.0001000	0.0001000
Medellin, Colombia	0.002544	0.002048	0.001556	0.001068	0.0005820
Cali, Colombia	0.9909	0.7822	0.5617	0.3122	0.07217
Barranquilla, Colombia	0.9997	0.7993	0.5979	0.3928	0.1703
Cartagena, Colombia	0.9997	0.7993	0.5978	0.3923	0.1688
Delhi, India	0.9537	0.7215	0.4759	0.2388	0.06803
Tokyo, Japan	0.7269	0.4149	0.1758	0.05159	0.009489
Kobe, Japan	0.9435	0.6669	0.3522	0.1090	0.01632
Manila, Philippines	0.9998	0.7994	0.5981	0.3933	0.1720
New York, USA	0.04088	0.02159	0.01041	0.004390	0.001425

Table 4. Estimates of epidemic suitability for major cities under different starting temperatures. Epidemic suitability was calculated as the proportion of the population that became infected in simulations that began at the minimum, mean, or maximum temperature of the seasonal temperature regime. Each city was simulated

with its respective temperature regime from the 2016 calendar year with 0% population immunity.

	Epidemic Suitability		
City	Minimum Starting Temperature	Mean Starting Temperature	Maximum Starting Temperature
Buenos Aires, Argentina	0.0001000	0.03656	0.1166
Sao Paulo, Brazil	0.02026	0.6056	0.3480
Rio de Janeiro, Brazil	0.9978	0.9984	0.9760
Salvador, Brazil	0.9965	0.9990	0.9963
Fortaleza, Brazil	0.9986	0.9993	0.9990
Belo Horizonte, Brazil	0.09404	0.5909	0.3273
Recife, Brazil	0.9973	0.9994	0.9987
Shanghai, China	0.0001000	0.9966	0.8905
Beijing, China	0.0001000	0.5268	0.5792
Guangzhou, China	0.9983	0.9996	0.9912
Bogotá, Colombia	0.0001000	0.0001000	0.0001000
Medellin, Colombia	0.0002177	0.002544	0.004472
Cali, Colombia	0.9858	0.9909	0.9623
Barranquilla, Colombia	0.9994	0.9997	0.9997
Cartagena, Colombia	0.9993	0.9997	0.9997
Delhi, India	0.5615	0.9537	0.6954

Tokyo, Japan	0.0001000	0.7269	0.5121
Kobe, Japan	0.0001000	0.9435	0.6890
Manila, Philippines	0.9994	0.9998	0.9998
New York, USA	0.0001000	0.04088	0.1863

Fig 4. Variation in epidemic suitability across different seasonal temperature regimes. The heat map shows the epidemic suitability (represented as the proportion of the total human population infected during an epidemic) as a function of mean annual temperature and temperature range. Here, temperature range is defined as the seasonal variation about the annual mean temperature. Twenty large, globally important cities are plotted to illustrate their epidemic suitability.

Of the focal 20 major cities, those with high mean temperature and small average temperature variation exhibited the highest epidemic suitability. For instance, Manila, Philippines, which has a monthly mean temperature of 29°C and average seasonal amplitude in mean temperature of 1.50°C, had an epidemic suitability of 0.9998. Cartagena and Barranquilla, Colombia had epidemic suitability of 0.9997. On the other hand, areas with low average temperature and greater temperature variation, such as Beijing and New York, exhibited lower—but still non-zero—epidemic suitabilities of 0.5268 and 0.04088 respectively. Notably, Guangzhou and Shanghai, China have high epidemic suitability (0.9996 and 0.9966, respectively) despite moderate mean temperatures (22.9 and 17.6°C, respectively) due to high seasonal variation in temperature. By contrast, high seasonal variation

457 reduced suitability to 0.9537 in Delhi, India, which has a high mean temperature of
458 26.3°C (Fig. 4).

459 The relationship between epidemic suitability and seasonal temperature
460 regime was consistent across varying levels of population immunity. Locations with
461 high mean temperatures and small average temperature variation had higher
462 epidemic suitability, regardless of the level of population immunity (Figures S2-S5).
463 However, as the level of immunity increased from 20% to 80%, the epidemic
464 suitability at given seasonal temperature regime decreased (Table 3).

465 Epidemic suitability also varied by starting temperature, depending on the
466 seasonal temperature regime. The epidemic suitability of cities with high mean
467 temperature and small average temperature variation—such as Manila, Philippines
468 and Cartagena and Barranquilla, Colombia—did not depend on starting temperature
469 (Table 4). However, areas with low to moderate mean temperature and large
470 average temperature variation (e.g., Kobe, Japan and Shanghai, China) exhibited low
471 epidemic suitability (both 0.0001000) at the minimum starting temperature and
472 moderate-to-high epidemic suitability at the maximum starting temperature
473 (0.6890 and 0.8905, respectively) (Fig. 5). The opposite occurred in regimes with
474 high mean temperature and large temperature variation, though these temperature
475 regimes are rarer.

476 Estimated epidemic suitability is close to one in the most suitable
477 temperature regimes because we assumed that: (i) the population was fully
478 susceptible at the start of the epidemic; (ii) mixing was homogeneous among
479 humans and mosquitoes; (iii) all cases of infection are included regardless of

480 whether or not they are symptomatic; and (iv) no other environmental or social
481 drivers are limiting transmission. As a result, the epidemic suitability metric should
482 be considered an upper bound on the proportion of the population that could
483 become infected based on temperature alone.
484
485 **Fig 5. Variation in epidemic suitability across different seasonal temperature**
486 **regimes averaged across starting temperatures.** The heat map shows the
487 epidemic suitability (represented as the proportion of the total human population
488 infected during an epidemic) as a function of mean annual temperature and
489 temperature range averaged across simulations where the initial temperature was
490 set to the seasonal temperature regime's minimum, mean, or maximum
491 temperature. Here, temperature range is defined as the seasonal variation about the
492 annual mean temperature. Twenty large, globally important cities are plotted to
493 illustrate their epidemic suitability.
494
495 **Model Sensitivity and Uncertainty Analysis**
496 Final epidemic size was not sensitive to life history trait parameterization (Figs. S8-
497 S10), using samples from the posterior distribution of thermal response fits for each
498 temperature-dependent trait.
499 There was uncertainty in the specific numerical values of the epidemiological
500 indices across starting temperatures (Fig. S1). However, the overall functional
501 response of the final epidemic size, maximum number of infected individuals, and

502 the epidemic length to starting temperature was consistent across the samples from
503 the joint posterior distribution.
504
505 **Discussion**
506 Recent outbreaks of DENV, CHIKV, and ZIKV in Latin America and across the
507 globe have captured the attention of the public health community and underscore
508 the importance of preparation for future outbreaks. As temperatures rise, the global
509 landscape suitable for such outbreaks will expand and shift geographically,
510 potentially placing a larger proportion of the world's population at risk [24,29,31].
511 Understanding how local temperature regimes govern epidemic dynamics is
512 increasingly important for determining resource allocation and control
513 interventions [41]. While previous work has investigated the effects of temperature
514 on DENV, CHIKV, and/or ZIKV transmission, until now we have lacked
515 comprehensive, mechanistic, and dynamic understanding of the effects of seasonally
516 varying temperature on transmission via its (nonlinear) effects on mosquito and
517 parasite traits [27–34]. With our model, which expands on [24] and [25], we show
518 that seasonal temperature mean and amplitude interact with the temperature at
519 epidemic onset to shape the speed and magnitude of epidemics.
520 At constant temperature, epidemics varied substantially in the rate at which
521 susceptible individuals were depleted. Epidemics simulated at 25°C and 30°C
522 reached similar sizes but the epidemic at 25°C proceeded at a much slower rate (Fig.
523 2). This "slow burn" phenomenon occurs because slower depletion of susceptible
524 individuals can produce epidemics of similar size to epidemics that infect people

very rapidly. This phenomenon also occurs in more realistic, seasonally varying temperature regimes.

The temperature at which an epidemic started affected dynamics only under large ranges of temperature variation. When temperature ranged from 10°C to 40°C, the final epidemic size peaked at intermediate starting temperatures (24°C; Fig. 3, A). However, in highly suitable seasonal environments, final epidemic size was large regardless of the starting temperature (Fig. 3, B).

At mean starting temperatures, epidemic suitability was sensitive to the interaction between annual temperature mean and seasonal variation. Under low seasonal temperature variation, a narrow band of annual mean temperatures (approximately 25-35°C) had the highest epidemic suitability (Figs. 4 & S2-S5). Outside this band of temperature regimes, suitability diminishes rapidly. Larger seasonal variation in temperature lowers the range of optimal annual mean temperatures (i.e., suitability is high in cooler places with larger seasonal variation in temperature; Fig. 4).

The relationship between epidemic suitability and the seasonal temperature regime also depended on the temperature at the epidemic onset. Three distinct relationships emerged (Figs. 5 & S6-S7). At intermediate annual mean temperatures of ~25-35°C and low seasonal temperature variation (~0-10°C), epidemic suitability is insensitive to starting temperature because temperature is suitable for transmission year-round. At lower annual mean temperatures (~10-25°C) and higher seasonal temperature variation (~10-15°C), epidemic suitability is highest when epidemics start in moderate to warm seasons, and lower when epidemics

548 start during cooler seasons. Finally, at high annual mean temperatures (> 35°C) and
549 low seasonal temperature variation (~0-10°C), epidemic suitability is high only
550 when epidemics start at the coldest period of the year, because otherwise the
551 temperature is too warm for efficient transmission. The interaction between
552 temperature mean, annual variation, and starting point sharply illustrates the
553 unimodal effect of temperature on transmission. Models that do not include
554 unimodal effects of temperature (e.g., those with sinusoidal forcing on a
555 transmission parameter) may fail to capture the limits on transmission in warm
556 environments.

557 With rising mean annual temperatures and increasing seasonal temperature
558 variation due to climate change, the landscape of epidemic suitability is likely to
559 shift. Importantly, areas with previously low epidemic suitability may have
560 increasing potential for transmission year-round. By contrast, warming
561 temperatures may drive epidemics in cities with high current suitability (e.g.,
562 Manila, Philippines, Barranquilla, Colombia, and Fortaleza, Brazil) to shift toward
563 cooler months. Thus, climate change may alter not only epidemic size and duration
564 but also seasonal timing globally, as it interacts with other important drivers like
565 rainfall and human behavior.

566 It is important to note that model-estimated epidemic suitability should be
567 treated as an upper bound on the potential for large epidemics because within
568 highly suitable climate regimes, epidemics can vary in magnitude due to human
569 population size and movement dynamics [28], effective vector control, and other

570 mitigating factors. Likewise, our estimates are conditioned on *Aedes aegypti*
571 presence and virus introduction to support an outbreak.
572 Although seasonal temperature dynamics provide insight into vector-borne
573 transmission dynamics, other factors like mosquito abundance, vector control, and
574 rainfall also determine transmission dynamics. Thus, temperature must be
575 considered jointly with these factors. Moreover, accurately describing epidemic
576 dynamics of emerging and established vector-borne pathogens will ultimately
577 require integrating realistic models of environmental suitability, as presented here,
578 with demographic, social, and economic factors that promote or limit disease
579 transmission [42,43]. Conversely, we show that the interaction between
580 temperature and the availability of susceptible hosts alone can drive epidemic
581 burnout even in the absence of other limiting factors like vector control and
582 seasonal precipitation. This suggests that correctly representing the nonlinear
583 relationship between temperature and epidemic dynamics is critical for accurately
584 inferring mechanistic drivers of epidemics and, in turn, predicting the efficacy of
585 control interventions.

586 **References**

587 1. Gubler DJ. The global emergence/resurgence of arboviral diseases as public
588 health problems. Arch Med Res. 2002;33: 330–342.
589 2. Faria NR, Azevedo R do S da S, Kraemer MUG, Souza R, Cunha MS, Hill SC, et
590 al. Zika virus in the Americas: Early epidemiological and genetic findings. Science.
591 2016;352: 345–349. doi:10.1126/science.aaf5036
592 3. Staples JE, Breiman RF, Powers AM. Chikungunya Fever: An Epidemiological
593 Review of a Re-Emerging Infectious Disease. Clin Infect Dis. 2009;49: 942–948.
594 doi:10.1086/605496
595 4. Special Programme for Research and Training in Tropical Diseases, World Health
596 Organization, editors. Dengue: guidelines for diagnosis, treatment, prevention, and
597 control. New ed. Geneva: TDR : World Health Organization; 2009.
598 5. Gubler DJ. Dengue/dengue haemorrhagic fever: history and current status.
599 Novartis Found Symp. 2006;277: 3–16; discussion 16-22, 71–73, 251–253.
600 6. Brady OJ, Gething PW, Bhatt S, Messina JP, Brownstein JS, Hoen AG, et al.
601 Refining the global spatial limits of dengue virus transmission by evidence-based
602 consensus. PLoS Negl Trop Dis. 2012;6: e1760. doi:10.1371/journal.pntd.0001760
603 7. Bhatt S, Gething PW, Brady OJ, Messina JP, Farlow AW, Moyes CL, et al. The
604 global distribution and burden of dengue. Nature. 2013;496: 504–507.
605 doi:10.1038/nature12060
606 8. Khan K, Bogoch I, Brownstein JS, Miniota J, Nicolucci A, Hu W, et al. Assessing
607 the origin of and potential for international spread of chikungunya virus from the
608 Caribbean. PLoS Curr. 2014;6.
609 doi:10.1371/currents.outbreaks.2134a0a7bf37fd8d388181539fea2da5
610 9. Perkins TA, Metcalf CJE, Grenfell BT, Tatem AJ. Estimating drivers of
611 autochthonous transmission of chikungunya virus in its invasion of the americas. PLoS
612 Curr. 2015;7. doi:10.1371/currents.outbreaks.a4c7b6ac10e0420b1788c9767946d1fc
613 10. Nsoesie EO, Kraemer MU, Golding N, Pigott DM, Brady OJ, Moyes CL, et al.
614 Global distribution and environmental suitability for chikungunya virus, 1952 to 2015.
615 Euro Surveill Bull Eur Sur Mal Transm Eur Commun Dis Bull. 2016;21.
616 doi:10.2807/1560-7917.ES.2016.21.20.30234
617 11. PAHO. Regional Zika Epidemiological Update (Americas) August 25, 2017. Pan
618 American Health Organization;
619 12. Bjornstad ON, Finkenstadt BF, Grenfell BT. Dynamics of Measles Epidemics:
620 Estimating Scaling of Transmission Rates Using a Time Series SIR Model. Ecol Monogr.
621 2002;72: 169. doi:10.2307/3100023
622 13. Coburn BJ, Wagner BG, Blower S. Modeling influenza epidemics and
623 pandemics: insights into the future of swine flu (H1N1). BMC Med. 2009;7.
624 doi:10.1186/1741-7015-7-30
625 14. Kucharski AJ, Funk S, Eggo RM, Mallet H-P, Edmunds WJ, Nilles EJ.
626 Transmission Dynamics of Zika Virus in Island Populations: A Modelling Analysis of the
627 2013–14 French Polynesia Outbreak. Barker CM, editor. PLoS Negl Trop Dis. 2016;10:
628 e0004726. doi:10.1371/journal.pntd.0004726
629 15. Eisen L, Monaghan AJ, Lozano-Fuentes S, Steinhoff DF, Hayden MH, Bieringer
630 PE. The impact of temperature on the bionomics of Aedes (Stegomyia) aegypti, with

special reference to the cool geographic range margins. J Med Entomol. 2014;51: 496–516.
16. Rueda LM, Patel KJ, Axtell RC, Stinner RE. Temperature-dependent development and survival rates of Culex quinquefasciatus and Aedes aegypti (Diptera: Culicidae). J Med Entomol. 1990;27: 892–898.
17. Tun-Lin W, Burkot TR, Kay BH. Effects of temperature and larval diet on development rates and survival of the dengue vector Aedes aegypti in north Queensland, Australia. Med Vet Entomol. 2000;14: 31–37.
18. Kamimura K, Matsuse IT, Takahashi H, Komukai J, Fukuda T, Suzuki K, et al. Effect of temperature on the development of Aedes aegypti and Aedes albopictus. Med Entomol Zool. 2002;53: 53–58. doi:10.7601/mez.53.53_1
19. Beserra EB, Fernandes CRM, Silva SA de O, Silva LA da, Santos JW dos. Efeitos da temperatura no ciclo de vida, exigências térmicas e estimativas do número de gerações anuais de Aedes aegypti (Diptera, Culicidae). Iheringia Sér Zool. 2009;99: 142–148. doi:10.1590/S0073-47212009000200004
20. Couret J, Dotson E, Benedict MQ. Temperature, larval diet, and density effects on development rate and survival of Aedes aegypti (Diptera: Culicidae). PloS One. 2014;9: e87468. doi:10.1371/journal.pone.0087468
21. Watts DM, Burke DS, Harrison BA, Whitmire RE, Nisalak A. Effect of temperature on the vector efficiency of Aedes aegypti for dengue 2 virus. Am J Trop Med Hyg. 1987;36: 143–152.
22. McLean DM, Clarke AM, Coleman JC, Montalbetti CA, Skidmore AG, Walters TE, et al. Vector capability of Aedes aegypti mosquitoes for California encephalitis and dengue viruses at various temperatures. Can J Microbiol. 1974;20: 255–262.
23. Altizer S, Dobson A, Hosseini P, Hudson P, Pascual M, Rohani P. Seasonality and the dynamics of infectious diseases. Ecol Lett. 2006;9: 467–484. doi:10.1111/j.1461-0248.2005.00879.x
24. Mordecai EA, Cohen JM, Evans MV, Gudapati P, Johnson LR, Lippi CA, et al. Detecting the impact of temperature on transmission of Zika, dengue, and chikungunya using mechanistic models. PLoS Negl Trop Dis. 2017;11: e0005568. doi:10.1371/journal.pntd.0005568
25. Yang HM, Macoris MLG, Galvani KC, Andrighetti MTM, Wanderley DMV. Assessing the effects of temperature on dengue transmission. Epidemiol Infect. 2009;137: 1179–1187. doi:10.1017/S0950268809002052
26. Yang HM, Boldrini JL, Fassoni AC, Freitas LFS, Gomez MC, de Lima KKB, et al. Fitting the Incidence Data from the City of Campinas, Brazil, Based on Dengue Transmission Modellings Considering Time-Dependent Entomological Parameters. PloS One. 2016;11: e0152186. doi:10.1371/journal.pone.0152186
27. Johansson MA, Powers AM, Pesik N, Cohen NJ, Staples JE. Nowcasting the spread of chikungunya virus in the Americas. PloS One. 2014;9: e104915. doi:10.1371/journal.pone.0104915
28. Wesolowski A, Qureshi T, Boni MF, Sundsøy PR, Johansson MA, Rasheed SB, et al. Impact of human mobility on the emergence of dengue epidemics in Pakistan. Proc Natl Acad Sci U S A. 2015;112: 11887–11892. doi:10.1073/pnas.1504964112
29. Liu-Helmersson J, Stenlund H, Wilder-Smith A, Rocklöv J. Vectorial capacity of Aedes aegypti: effects of temperature and implications for global dengue epidemic

potential. PloS One. 2014;9: e89783. doi:10.1371/journal.pone.0089783
30. Morin CW, Monaghan AJ, Hayden MH, Barrera R, Ernst K. Meteorologically Driven Simulations of Dengue Epidemics in San Juan, PR. PLoS Negl Trop Dis. 2015;9: e0004002. doi:10.1371/journal.pntd.0004002
31. Caminade C, Turner J, Metelmann S, Hesson JC, Blagrove MSC, Solomon T, et al. Global risk model for vector-borne transmission of Zika virus reveals the role of El Niño 2015. Proc Natl Acad Sci U S A. 2017;114: 119–124. doi:10.1073/pnas.1614303114
32. Lourenço J, Recker M. The 2012 Madeira dengue outbreak: epidemiological determinants and future epidemic potential. PLoS Negl Trop Dis. 2014;8: e3083. doi:10.1371/journal.pntd.0003083
33. Faria NR, da Costa AC, Lourenço J, Loureiro P, Lopes ME, Ribeiro R, et al. Genomic and epidemiological characterisation of a dengue virus outbreak among blood donors in Brazil. Sci Rep. 2017;7: 15216. doi:10.1038/s41598-017-15152-8
34. Lourenço J, Maia de Lima M, Faria NR, Walker A, Kraemer MU, Villabona-Arenas CJ, et al. Epidemiological and ecological determinants of Zika virus transmission in an urban setting. eLife. 2017;6. doi:10.7554/eLife.29820
35. Duong V, Lambrechts L, Paul RE, Ly S, Lay RS, Long KC, et al. Asymptomatic humans transmit dengue virus to mosquitoes. Proc Natl Acad Sci U S A. 2015;112: 14688–14693. doi:10.1073/pnas.1508114112
36. Appassakij H, Khuntikij P, Kemapunmanus M, Wutthanarungsan R, Silpapojakul K. Viremic profiles in asymptomatic and symptomatic chikungunya fever: a blood transfusion threat? Transfusion (Paris). 2013;53: 2567–2574. doi:10.1111/j.1537-2995.2012.03960.x
37. Murphy BR, Whitehead SS. Immune response to dengue virus and prospects for a vaccine. Annu Rev Immunol. 2011;29: 587–619. doi:10.1146/annurev-immunol-031210-101315
38. Weaver SC, Osorio JE, Livengood JA, Chen R, Stinchcomb DT. Chikungunya virus and prospects for a vaccine. Expert Rev Vaccines. 2012;11: 1087–1101. doi:10.1586/erv.12.84
39. Le Menach A, McKenzie FE, Flahault A, Smith DL. The unexpected importance of mosquito oviposition behaviour for malaria: non-productive larval habitats can be sources for malaria transmission. Malar J. 2005;4: 23. doi:10.1186/1475-2875-4-23
40. Palamara GM, Childs DZ, Clements CF, Petchey OL, Plebani M, Smith MJ. Inferring the temperature dependence of population parameters: the effects of experimental design and inference algorithm. Ecol Evol. 2014;4: 4736–4750. doi:10.1002/ece3.1309
41. Perkins TA. Retracing Zika's footsteps across the Americas with computational modeling. Proc Natl Acad Sci U S A. 2017;114: 5558–5560. doi:10.1073/pnas.1705969114
42. Zhang Q, Sun K, Chinazzi M, Pastore Y Piontti A, Dean NE, Rojas DP, et al. Spread of Zika virus in the Americas. Proc Natl Acad Sci U S A. 2017;114: E4334–E4343. doi:10.1073/pnas.1620161114
43. Alex Perkins T, Siraj AS, Ruktanonchai CW, Kraemer MUG, Tatem AJ. Model-based projections of Zika virus infections in childbearing women in the Americas. Nat Microbiol. 2016;1: 16126. doi:10.1038/nmicrobiol.2016.126

723

724 **Supporting Information Legends**

725 **S1 Fig. Sensitivity of epidemiological indices as a function of starting**
726 **temperature to the parametrization of life history traits.** The red curve
727 represents the median maximum number of humans in the infected class (I_H) at any
728 given point during the simulation. The blue curve represents the median final (or
729 cumulative) epidemic size (R_H at the final time step). The green curve represents the
730 median length of the epidemic (i.e., the point at which the number of infected
731 individuals was below one). Each shaded area represents the 95% credible interval
732 for the epidemiological indices ran under 50 different parameterizations of the life
733 history traits. Here, simulations were run with the temperature conditions: T_{min} =
734 10°C, T_{mean} = 25°C, and T_{max} = 40°C (A) and T_{min} = 20°C, T_{mean} = 25°C, and T_{max} = 30°C
735 (B).

736 **S2 Fig. Variation in epidemic suitability across different seasonal temperature**
737 **regimes with 20% population immunity.** The heat map shows the epidemic
738 suitability (represented as the proportion of the total human population infected
739 during an epidemic) as a function of mean annual temperature and temperature
740 range assuming 20% population immunity. Here, temperature range is defined as
741 the seasonal variation about the annual mean temperature. Twenty large, globally
742 important cities are plotted to illustrate their epidemic suitability.

743 **S3 Fig. Variation in epidemic suitability across different seasonal temperature**
744 **regimes with 40% population immunity.** The heat map shows the epidemic
745 suitability (represented as the proportion of the total human population infected
746 during an epidemic) as a function of mean annual temperature and temperature

range assuming 40% population immunity. Here, temperature range is defined as the seasonal variation about the annual mean temperature. Twenty large, globally important cities are plotted to illustrate their epidemic suitability.

S4 Fig. Variation in epidemic suitability across different seasonal temperature regimes with 60% population immunity. The heat map shows the epidemic suitability (represented as the proportion of the total human population infected during an epidemic) as a function of mean annual temperature and temperature range assuming 60% population immunity. Here, temperature range is defined as the seasonal variation about the annual mean temperature. Twenty large, globally important cities are plotted to illustrate their epidemic suitability.

S5 Fig. Variation in epidemic suitability across different seasonal temperature regimes with 80% population immunity. The heat map shows the epidemic suitability (represented as the proportion of the total human population infected during an epidemic) as a function of mean annual temperature and temperature range assuming 80% population immunity. Here, temperature range is defined as the seasonal variation about the annual mean temperature. Twenty large, globally important cities are plotted to illustrate their epidemic suitability.

S6 Fig. Variation in epidemic suitability across different seasonal temperature regimes with minimum starting temperature. The heat map shows the epidemic suitability (represented as the proportion of the total human population infected during an epidemic) as a function of mean annual temperature and temperature range. Here, temperature range is defined as the seasonal variation about the annual mean temperature, and the simulation began at the minimum temperature of the

770 regime. Twenty large, globally important cities are plotted to illustrate their
771 epidemic suitability.

772 **S7 Fig. Variation in epidemic suitability across different seasonal temperature**
773 **regimes with maximum starting temperature.** The heat map shows the epidemic
774 suitability (represented as the proportion of the total human population infected
775 during an epidemic) as a function of mean annual temperature and temperature
776 range. Here, temperature range is defined as the seasonal variation about the annual
777 mean temperature, and the simulation began at the maximum temperature of the
778 regime. Twenty large, globally important cities are plotted to illustrate their
779 epidemic suitability.

780 **S8 Fig. The 2.5% quantile of epidemic suitability to the parameterization of**
781 **life history traits.** Epidemic suitability (represented as the proportion of the total
782 human population infected during an epidemic) as a function of mean annual
783 temperature and the temperature range. Temperature varied according to a
784 seasonal temperature regime, and 50 samples of c, T_{min}, and T_{max} were taken from
785 the joint posterior distribution of each trait thermal response from Mordecai et al.
786 [24].

787 **S9 Fig. The 50% quantile of epidemic suitability to the parameterization of life**
788 **history traits.** Epidemic suitability (represented as the proportion of the total
789 human population infected during an epidemic) as mean annual temperature and
790 the temperature range. Temperature varied according to a seasonal temperature
791 regime, and 50 samples of c, T_{min}, and T_{max} were taken from the joint posterior
792 distribution of each trait thermal response from Mordecai et al. [24].

S10 Fig. The 97.5% quantile of epidemic suitability to the parameterization of life history traits. Epidemic suitability (represented as the proportion of the total human population infected during an epidemic) as mean annual temperature and the temperature range. Temperature varied according to a seasonal temperature regime, and 50 samples of c, T_{min}, and T_{max} were taken from the joint posterior distribution of each trait thermal response from Mordecai et al. [24].

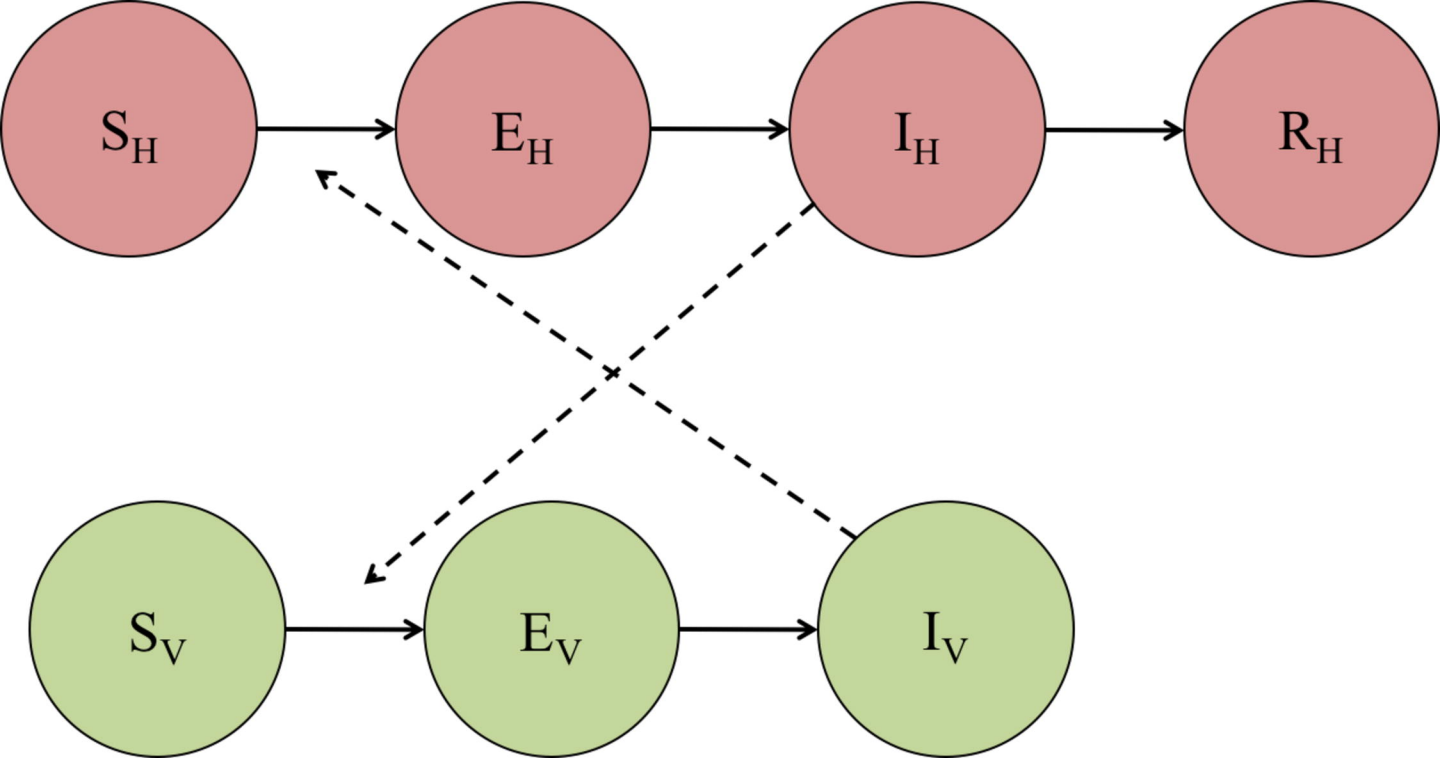
S_H
E_H
I_H
R_H
S_V
E_V
I_V

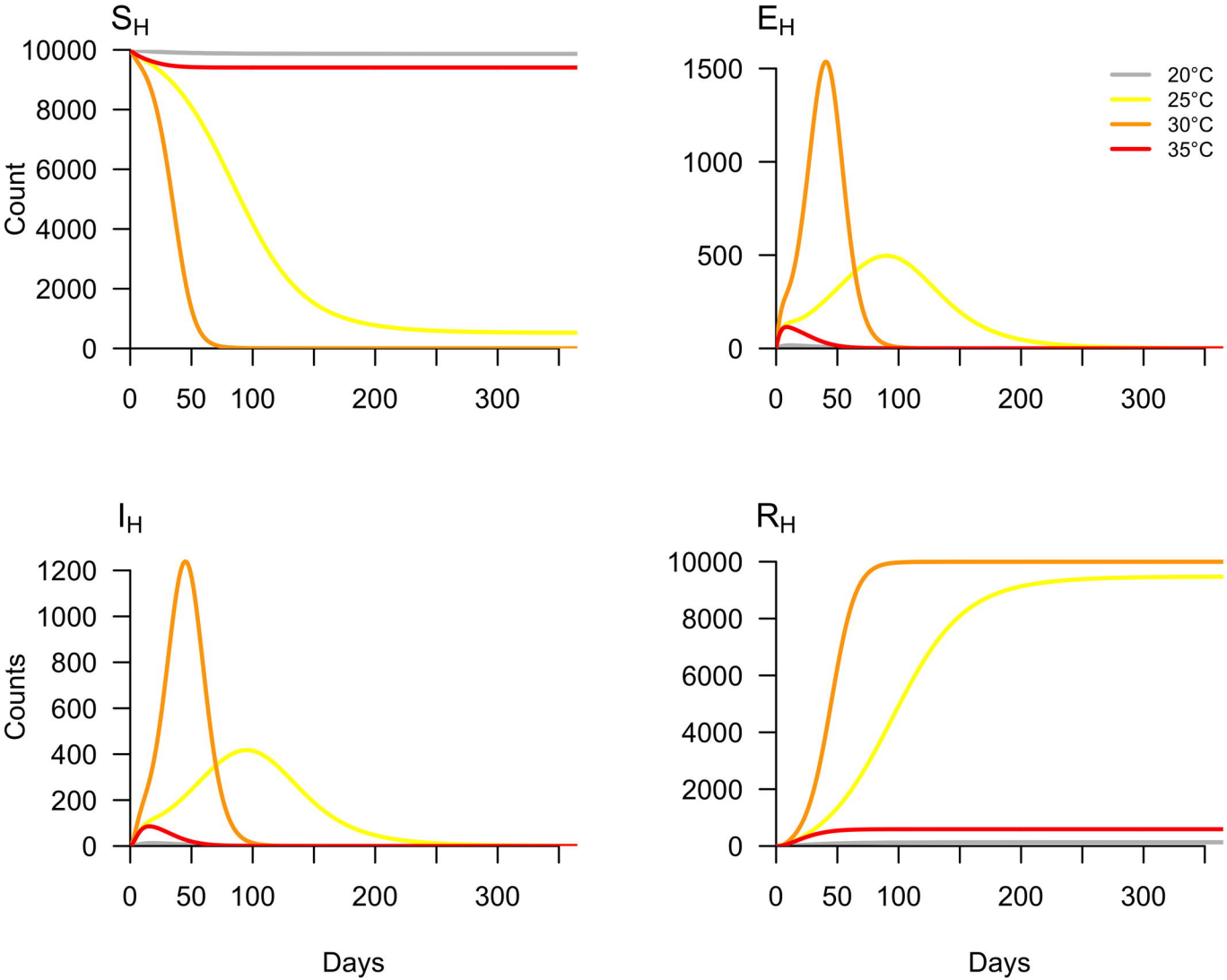
S_H
E_H
I_H
R_H
Count
Counts
Days
Days
20°C
25°C
30°C
35°C
0
2000
4000
6000
8000
10000
500
1000
1500
200
400
600
800
1200
50
100
200
300

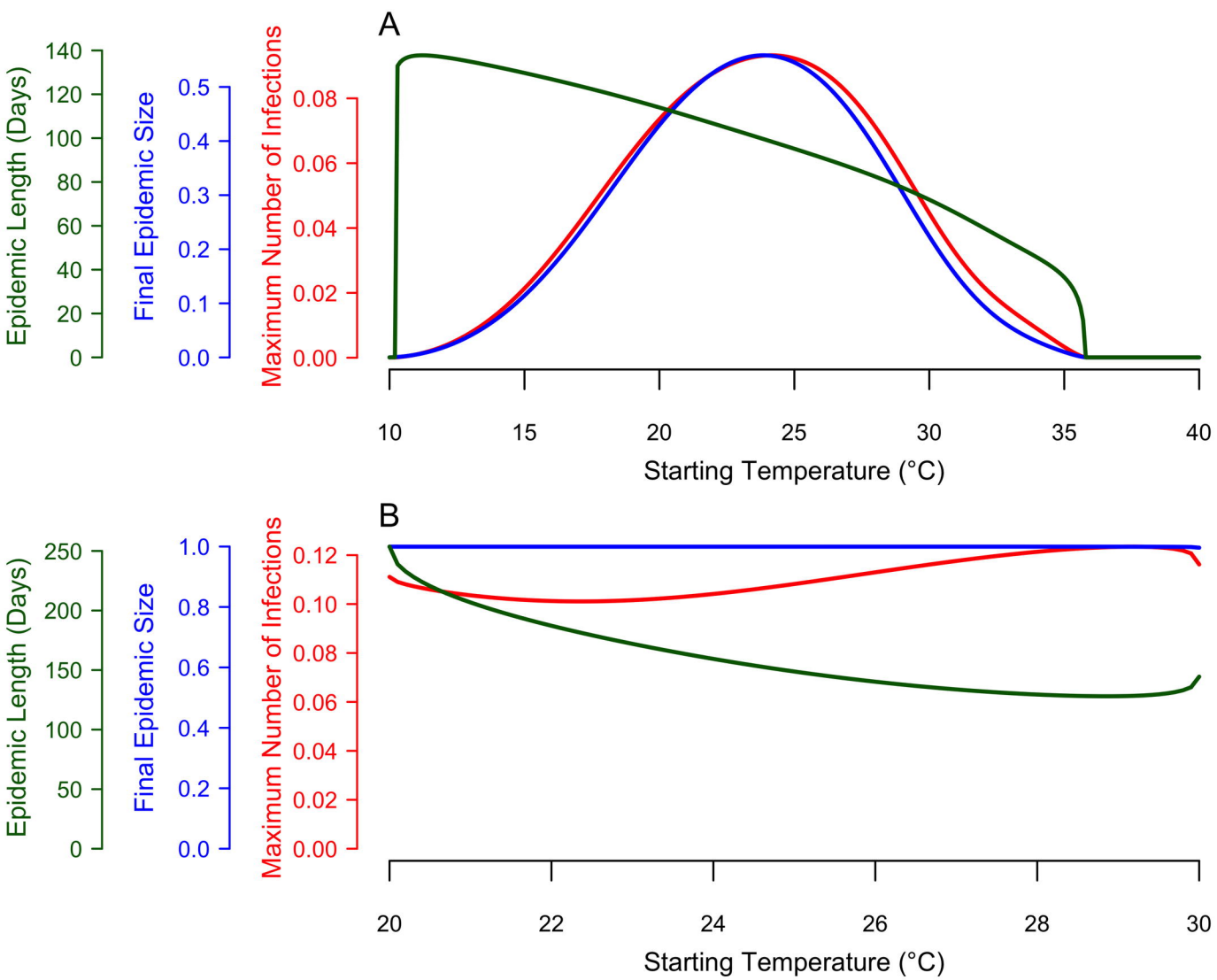
A
Epidemic Length (Days)
Final Epidemic Size
Maximum Number of Infections
140
120
100
80
60
40
20
0
0.5
0.4
0.3
0.2
0.1
0.0
0.08
0.06
0.04
0.02
0.00
10
15
20
25
30
35
40
Starting Temperature (°C)
B
Epidemic Length (Days)
Final Epidemic Size
Maximum Number of Infections
250
200
150
100
50
0
1.0
0.8
0.6
0.4
0.2
0.0
0.12
0.10
0.08
0.06
0.04
0.02
0.00
20
22
24
26
28
30
Starting Temperature (°C)

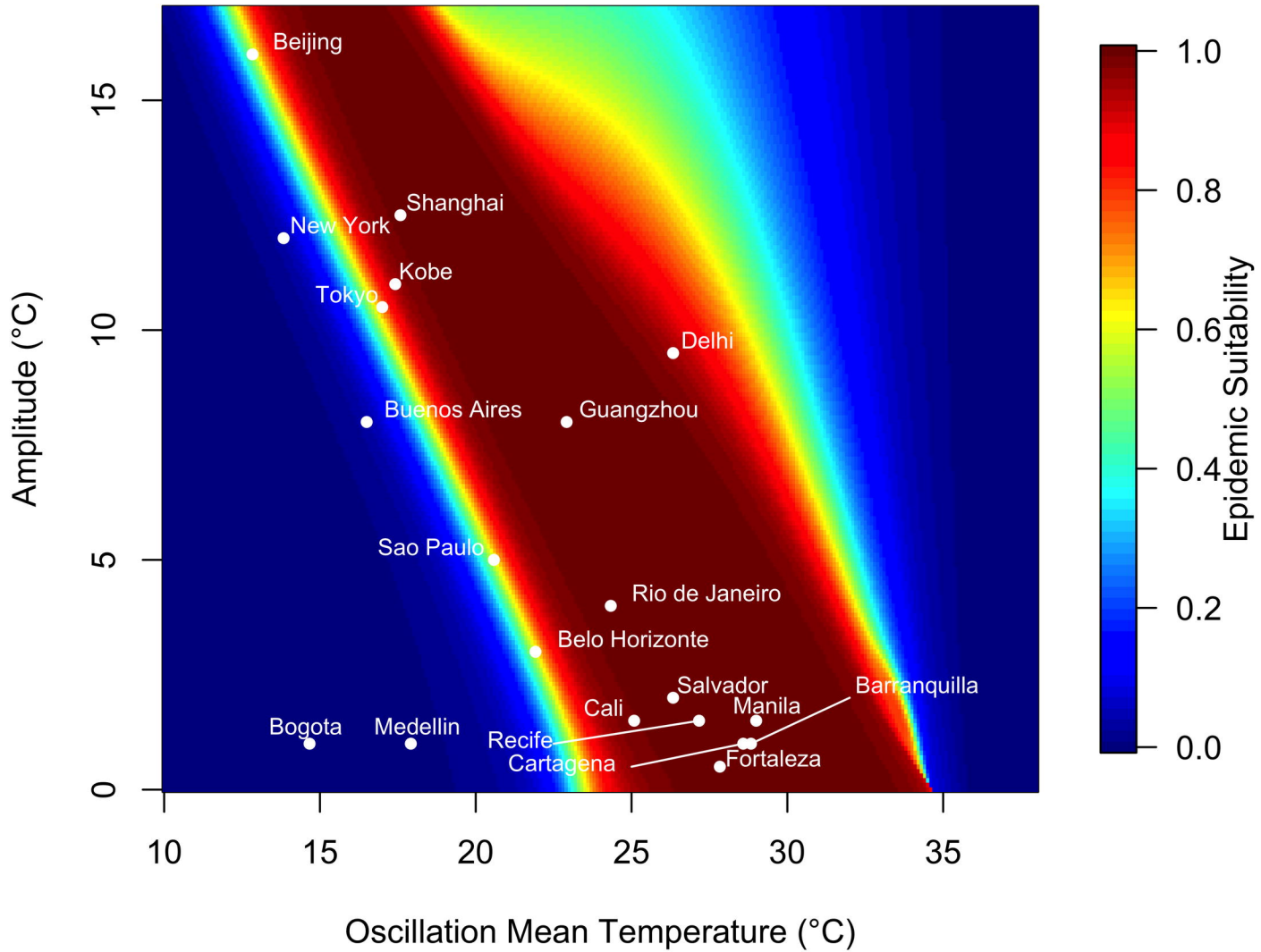
Beijing
Shanghai
New York
Kobe
Tokyo
Delhi
Buenos Aires
Guangzhou
Sao Paulo
Rio de Janeiro
Belo Horizonte
Salvador
Barranquilla
Cali
Manila
Bogota
Medellin
Recife
Cartagena
Fortaleza
Amplitude (°C)
0
5
10
15
10
15
20
25
30
35
Oscillation Mean Temperature (°C)
Epidemic Suitability
0.0
0.2
0.4
0.6
0.8
1.0

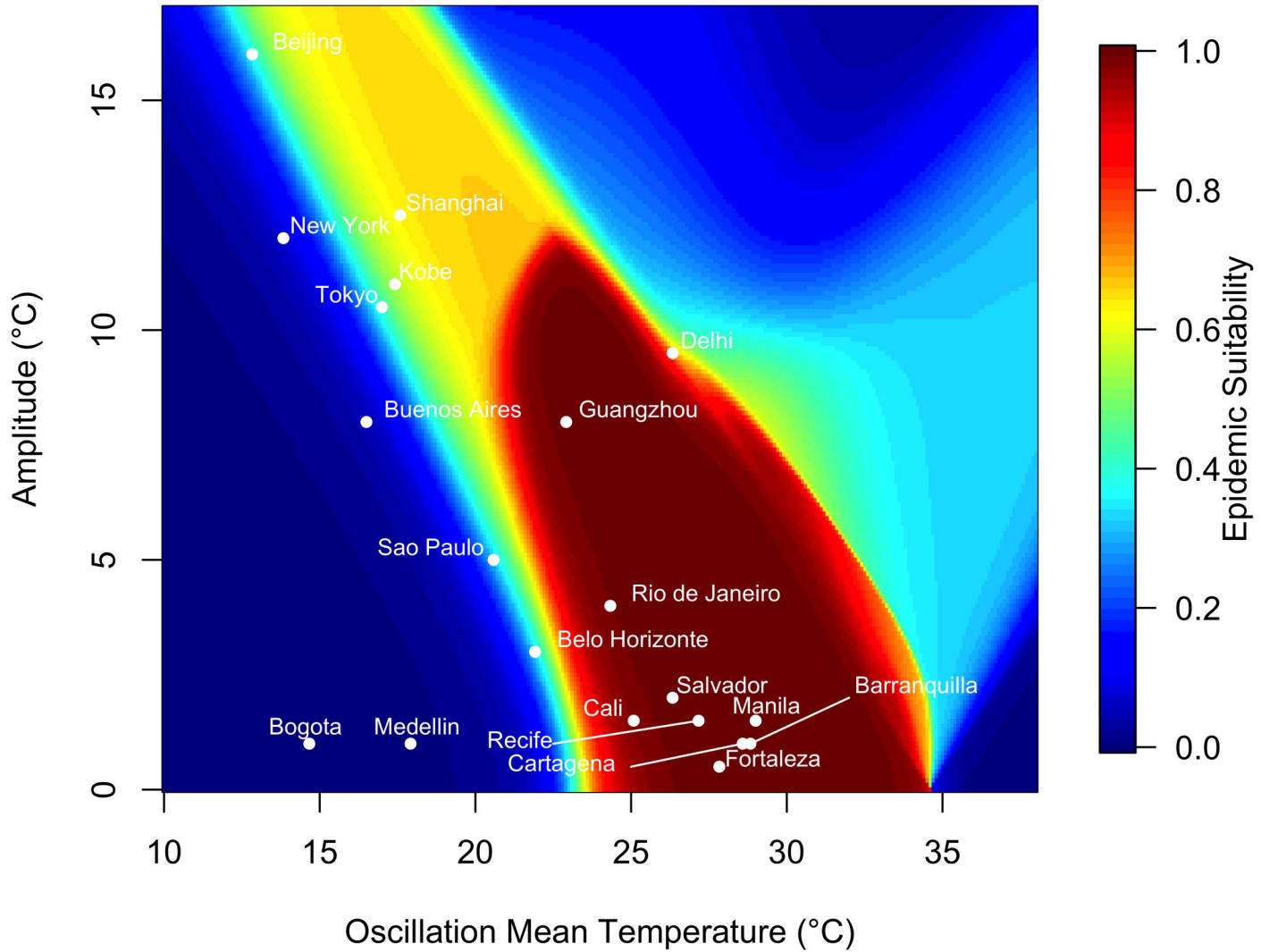
Beijing
Shanghai
New York
Kobe
Tokyo
Delhi
Buenos Aires
Guangzhou
Sao Paulo
Rio de Janeiro
Belo Horizonte
Salvador
Barranquilla
Cali
Manila
Bogota
Medellin
Recife
Cartagena
Fortaleza
Amplitude (°C)
0
5
10
15
10
15
20
25
30
35
Oscillation Mean Temperature (°C)
Epidemic Suitability
0.0
0.2
0.4
0.6
0.8
1.0