High carnivore population density highlights the conservation value of industrialised sites

Daan J. E. Loock[a]*, Samual T. Williams[b, c]*, Kevin W. Emslie[b], Wayne S. Matthews[d], Lourens H. Swanepoel[b]

[a]Faculty of Natural and Agricultural Sciences, University of the Free State, 205 Nelson Mandela Drive, Park West, Bloemfontein, 930, South Africa

[b]Department of Zoology, School of Mathematical & Natural Sciences, University of Venda, Private Bag X5050, Thohoyandou, 0950, South Africa

[c]Department of Anthropology, Durham University, Durham, DH1 3LE, United Kingdom

[d]Department of Environmental Sciences, College of Agriculture & Environmental Sciences, University of South Africa, P.O. Box 392, Pretoria, 0003, South Africa

*These authors contributed equally to this work, and are listed in alphabetical order

Word count: Total: 6,267; tables and figures: 220; references: 2,204

Keywords: anthropocene, abundance, carnivore, felidae, private land

1. Abstract

As the environment becomes increasingly altered by human development, the importance of understanding the ways in which wildlife interact with modified landscapes is becoming clear. Areas such as industrial sites are sometimes presumed to have little conservation value, but many of these sites have areas of less disturbed habitats around their core infrastructure, which could provide ideal conditions to support species such as mesocarnivores. We conducted the first assessments of the density of serval (*Leptailurus serval*) at the Secunda Synfuels Operations plant, South Africa. We ran three camera trap surveys to estimate serval density using a spatially explicit capture recapture framework. Servals occurred at densities of 62.33-111.55 animals per 100 km², which are the highest recorded densities for this species. Our findings highlight the significant conservation potential of industrialised sites, and we suggest that such sites could help contribute towards meeting conservation goals.

2. Introduction

Over the last centuries, there have been rapid and intense environmental changes caused by increasing human numbers, technological advances and industrialisation (United Nations Environment Programme 2012). Human alterations on the environments have resulted in a decline in biodiversity, and are elevating extinction rates of species at a global scale (Chapin et al. 2000). Currently more than 75% of the terrestrial surface is impacted by humans (Ellis et al. 2010; Ellis

et al. 2013). These human activities are affecting biodiversity and ecosystems on various scales as well as modifying existing ecosystems, creating unique urban environments (Williams et al. 2009; Barbosa et al. 2010). In many cases biodiversity can be positively related to human population at a regional scale due, for instance, to an enhanced spatial heterogeneity between rural and urban environments, and the introduction of exotic species (McKinney 2002; Sax and Gaines 2003). The influence of these modifications depends on both the scale and the organisms involved (Barbosa et al. 2010).

Even within the most densely populated and intensively used areas, including urban landscapes, humans rarely utilise all land, and tend to retain significant green or unused areas. These "green spaces" hold ecological potential, and can reduce biodiversity loss by managing habitats to support endangered species (Jackson et al. 2014), although further research is necessary to understand the impacts of these processes (Northrup and Wittemyer 2013).

One species that that could be impacted by development is the serval (*Leptailurus serval*). The serval is a medium-sized carnivore that feeds primarily on rodents (Ramesh and Downs 2015), and is dependent on wetland habitats (Ramesh and Downs 2015/2) that are being rapidly lost globally (Dixon et al. 2016). The species is listed as Least Concern on the global IUCN Red List of threatened species (Thiel 2015), but is considered Near Threatened in South Africa (Friedmann and Daly 2004). Serval have declined throughout their range (Ramesh and Downs 2013), and the principal threats to the species are loss and degradation of their wetland habitat (Thiel 2011), trade of their skins (Kingdon and Hoffmann 2012), and persecution in response to perceived predation

of poultry (Henley 1997), although they only rarely prey on livestock (Thiel 2015). Data on population density and structure are critical to planning wildlife management and implementing conservation initiatives (Barrows et al. 2005), but there have been few studies on serval ecology, and conservation initiatives are hindered by poor knowledge of abundance (Ramesh and Downs 2013).

In this study, we firstly aimed to estimate the population density of servals at the Secunda Synfuels Operations plant, an industrial site in Mpumalanga province, South Africa, that includes natural wetland within its boundaries (Fig. 1). We also aimed to assess the structure of this serval population, in order to make inferences about population dynamics.

Fig. 1. Camera trap image of a serval at the heavily industrialised Secunda Synfuels Operations plant in South Africa, recorded by Reconyx Hyperfire HC600 camera.

3. Materials and Methods

3.1. Ethics statement

This project is registered at the Animal Care and Use Committee of the University of Pretoria (Ethical clearance number: EC040-14) and the Mpumalanga Tourism and Parks Agency (Permit number: 5467).

3.2. Study Area

The Secunda Synfuels Operations Division of Sasol South Africa (PTY) Ltd, plant is located in Secunda, Mpumalanga province, South Africa (Fig. 2), and it consists of a primary area (a petrochemical plant) and a secondary area (which is made up of surrounding natural and disturbed vegetation). The secondary area (hereafter referred to as the SSO) covers an area of 50 km² (central coordinates 26º31'45.62" S, 29º10'31.55" E). The secondary area is a gently to moderately undulating landscape on the Highveld plateau, supporting short to medium-high, dense, tufted grasses at different levels of disturbance. In places, small scattered wetlands (both man-made and natural), narrow stream alluvia, and occasional ridges or rocky outcrops interrupt the continuous grassland cover. Much of the study site (38%) is classified as relatively untransformed habitat, which is managed in accordance to Secunda Synfuels Operations Biodiversity Management Plan, to conserve the natural areas from degradation and improve the ecological functionality of the disturbed land. The vegetation type is classified as Soweto Highveld Grassland (Rutherford et al. 2006), and the area falls into the Grassveld Biome (Mucina and Rutherford 2006). We used satellite images (Google 2014) to digitise the boundaries of four major habitat types (Disturbed, Grassland, Grass & wetland, and Wetland), which we used as site covariates in subsequent analyses.

The relatively unspoiled grassland represents the best form of Soweto Highveld Grassland on site. The characteristic species include *Cymbopogon pospischilii*, *Pollichia campestris*, *Walafrida densiflora, Eragrostis chloromelas*, *Gomphrena celosioides*, *Craibia affinis* and *Cineraria cf.*

savifraga (Matthews 2016). The grassland habitat has a low basal cover due to grazing and during the rainy season the grass phytomass averages around 3-4 tons per hectare (de Wet 2016). The grass and wetland habitat occurs mostly within the transition zones or dry floodplains not typical of either wetland habitat or grassland habitat. These areas have a medium cover, and include some species typical to wetlands. The wetland habitat is dominated by species indicative of wetland zones and moist soils (Linström 2012). The phytomass here can be in excess of 5 tonnes per hectare, and the growth is up to 1.5 meters above the ground level. The disturbed habitat is dominated by weedy forbs with medium to very high density. The impact of the weedy forbs is a thicket of basal cover on the surface and up to 1.5 meters above ground level.

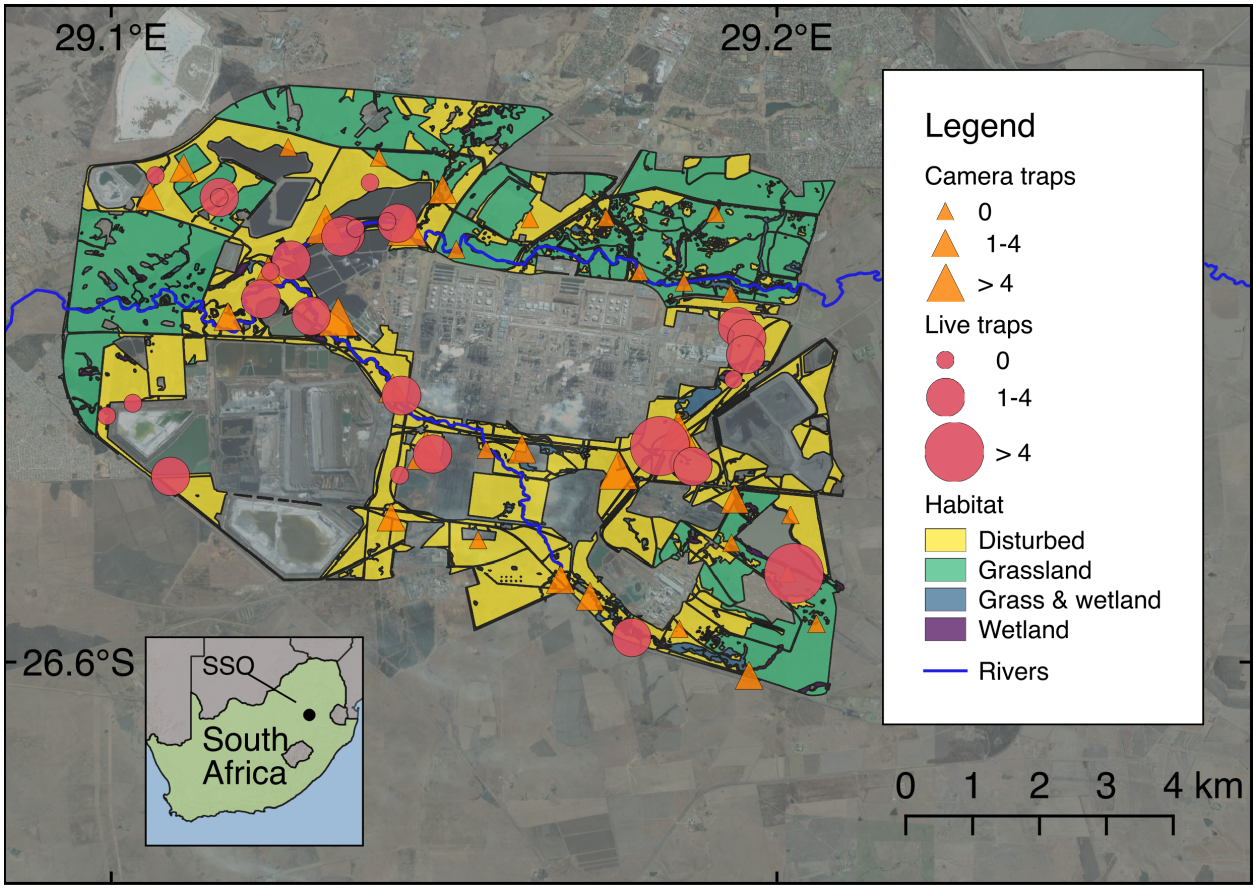

Fig. 2. Map showing the locations of camera traps and live traps at the Secunda Synfuels Operations plant in South Africa. The size of points representing camera traps and live traps diameter is proportional to the number of individual serval captured. Major habitat types are also shown, along with satellite images illustrating the human-modified landscapes. Wetland and Grass & wetland habitat types are difficult to visualise at this scale as they occur in very close proximity to rivers.

3.3. Camera trapping

The study was underpinned by spatially explicit capture-recapture (SECR) framework. We established an array of Reconyx Hyperfire HC600 camera traps at 34 camera trap stations over an area of 79.4 km² throughout the study site (Fig. 2). We separated camera traps with an average of 1.2 km (maximum 2.1 km), which was based on the home range size of serval (Ramesh et al. 2015). The study area of 79.4 km^2 is approximately two to three times the maximum area of serval home range (Bowland 1990). The camera trapping area is therefore adequate (greater than the home range size of male serval) to allow for robust density estimates using SECR framework (Tobler and Powell 2013).

We placed camera traps on game trails and roads to maximise the probability of photographing servals, and to facilitate access for camera maintenance. We mounted camera traps on fence posts, 50 cm above the ground and 1 to 2 m from the trail. Vegetation in front of the camera traps was cleared to reduce the rate of false triggers of the motion detector.

We conducted three surveys from 2014 to 2015, with each survey running for 40 days (see Table 1 for dates). Camera traps were programmed to operate 24 hours per day, with a one minute delay between detections. Camera trap positions were kept constant within each survey and between surveys. We visited each camera trap on a weekly basis to download the images, change batteries, and ensure the cameras remained in working order. Camera Base 1.4 (Tobler 2010) was used to manage the images collected by the camera traps. We identified servals manually using individual

131 markings such as spot patterns and scars.

132

133 ### 3.4. Live trapping

134 Live trapping formed part of a larger study investigating serval spatial and disease ecology. We
135 used the live trapping data to record the capture rate and population structure of the serval
136 population at the study site to validate our camera trapping study. Serval were trapped using 16
137 steel trap cages measuring 200 cm x 80 cm x 80 cm, deployed at 29 trap sites throughout the study
138 site. Traps were baited with helmeted guineafowl (*Numida meleagris*) for a total of 287 trap nights
139 between 2014 and 2017. Servals were immobilised by a veterinarian using one of the following
140 drug combinations: 1) KBM-5: ketamine (5.0 mg kg^{-1}), butorphanol (0.2 mg kg^{-1}), and
141 medetomidine (0.08 mg kg^{-1}); 2) KBM-8: ketamine (8.0 mg kg^{-1}), butorphanol (0.2 mg kg^{-1}), and
142 medetomidine (0.08 mg kg^{-1}); 3) ZM: zoletil (5.0 mg kg^{-1}) and medetomidine (0.065 mg kg^{-1}); 4)
143 AM: alfaxalone (0.5 mg kg^{-1}) and medetomidine (0.05 mg kg^{-1}); or 5) ABM: alfaxalone (2.0 mg
144 kg^{-1}), butorphanol (0.2 mg kg^{-1}), and medetomidine (0.08 mg kg^{-1}) (Blignaut et al. in review).
145 Drugs were administered intramuscularly using a blowpipe. If serval showed signs of inadequate
146 drug dosages, they were topped-up with the same combinations. Where administered,
147 medetomidine and butorphanol were pharmacologically antagonised with atipamezole (5 mg mg^{-}
148 ^{1} medetomidine) and naltrexone (2 mg mg^{-1} butorphanol), respectively. After examination, animals
149 were released at the same site where they were captured.

150 Animals with a mass of 3-8 kg were considered to be juveniles (up to approximately six months
151 old, to the stage where the canines are developed). Servals with a mass of 8-11 kg were categorised
152 as sub-adults (6-12 months old, just before they are sexually mature). Animals 11-15 kg
153 (approximately 12 to 18 months and older) were considered to be adults (Sunquist and Sunquist
154 2002).

155

156 ### 3.5. Data analysis

157 We estimated serval density by fitting likelihood based SECR (Efford 2004) models to camera
158 trap data using the package secr (Efford 2017) in R version 3.4.3 (R Development Core Team
159 2017). The advantage of SECR models over traditional density estimation methods is that they do
160 not require the use of subjective effective trapping areas, and instead estimate density directly
161 (Tobler and Powell 2013). This is achieved by estimating the potential animal activity centres in a
162 predefined area using spatial location data from the camera traps (Efford 2004). The spacing of
163 the activity centres is related to the home range size of the animals, and as such the detection
164 probability of each animal is a function of the distance from the camera trap to the activity centre.
165 Detection is modelled using a spatial detection function which is governed by two parameters; the
166 encounter rate at the activity centre (detection probability; λ_0) and a scale parameter (σ) which
167 describes how the encounter rate declines with increased distance from the activity centre (Efford
168 2004). We tested for three different spatial detection functions; half-normal, hazard and

169 exponential. We ranked models based on Akaike information criterion (AIC), and found
170 overwhelming support for the hazard rate spatial detection function (Table S1). All subsequent
171 models were fitted with the hazard rate detection function.

172 We fitted SECR models by maximising the full likelihood where the scale parameter was kept
173 constant, but we let the encounter rate vary by biologically plausible hypotheses. The scale
174 parameter is largely affected by home range size, and hence the sex of the animal (Sollmann et al.
175 2011/3). However, we were unable to determine the sex of individual serval from the photographs,
176 and could therefore not model variation in the scale parameter. We first fitted a model in which
177 serval showed a behavioural response at λ_0, as animals can become trap happy or trap shy (Wegge
178 et al. 2004). Secondly, we tested the effect of habitat on λ_0, as serval prefer wetlands (Bowland
179 1990), which would result in higher detections in these habitats. We captured camera-specific
180 habitat variables from the vegetation classification. Thirdly, we coded each year and season as a
181 separate session, and used the multi-session framework in secr to test the effect of season on serval
182 density, with constant λ_0. We lastly fitted a model in which $\lambda_0$varied with both season and habitat
183 type. These models were contrasted against a null model, in which all variables were kept constant.

184 We used AIC to rank models, considering models with ΔAIC < 2 to have equal support (Burnham
185 and Anderson 2004). The buffer width for analysis was set at 3,000 m, which resulted in the
186 inclusion of an informal housing settlement and a residential area in the state space buffer. Since
187 it is highly unlikely that serval will utilise these areas (as well as the primary industrial area) we
188 excluded these areas from the state space buffer (Fig. S1). All data and R code used for analysis

189 are available in (Loock et al. 2018).

190

191 # 4. Results

192 ## 4.1. Camera trapping

193 During a camera trapping effort of 3,590 trap days, we photographed a total 61 serval spanning
194 three separate sessions (Table 1). The number of individual serval captures did not differ greatly
195 between sessions, although the highest number was captured during the wet period of 2015 (Table
196 S3, Fig. S2).

197 The two most parsimonious SECR models (ΔAIC < 2) both indicated that the encounter rate
198 (λ_0) was affected by habitat type (Table S4). There was also strong support that serval density is
199 session dependant (ΔAIC = 0.098; □ = 0.487; Table S3). To estimate serval density we therefore
200 fitted an SECR model with density dependent on session (a proxy for season and year combination)
201 and encounter rates dependent on habitat type. Serval population density estimates at SSO varied
202 from 62.33 (SE=16.03) to 111.55 (SE=22.76) animals per 100 km² (Fig. 3a). Highest estimates
203 were recorded during the dry seasons (Winter 2014: 111.55 [SE=22.76] and Winter 2015: 103.06
204 [SE=21.76]) compared to the single summer season (Summer 2015: 62.33 [SE=160.3]; Fig. 3a).
205 Vegetation type had a significant effect on serval encounter rates, where grassland had the lowest
206 encounter rate (0.04 [SE=0.01]) compared to wetlands with the highest (0.19 [SE=0.03]; Fig. 3b).

207 Table 1. Details of serval camera trapping surveys conducted at SSO in Mpumalanga province,

208 South Africa, in 2014 and 2015.

Survey	**Starting date**	**End date**	**Camera trap nights**	**Survey area (km²)**	**Number of serval photographic captures**	**Number of individual serval photographed**
Winter 2014	2014/08/05	2014/09/14	1,105	79.4	332	22
Summer 2015	2015/02/21	2015/04/02	1,333	79.4	580	34
Winter 2015	2015/06/20	2015/07/30	1,152	79.4	672	31
Total			*3,590*	*79.4*	*1,584*	*61*

209

210

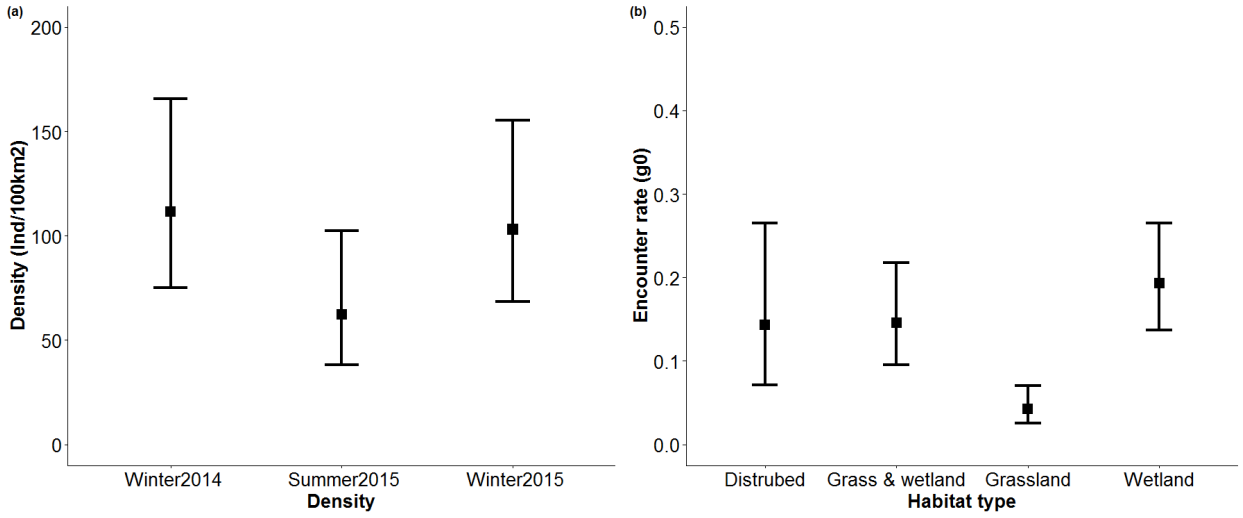

Fig. 3. Serval density estimates for each camera trap survey conducted at SSO indicating a) influence of season on density, and b) effect of habitat type on serval encounter rate.

4.2. Live trapping

We captured 65 individuals, of which four were also recaptured on a second occasion. This comprised of a total of 26 adult males, 19 adult females, 11 sub-adults, and seven juvenile animals. This resulted in a mean trapping success rate of 0.21 captures per trap night (excluding recaptures). Trapping success rate varied little between sessions (Fig. 4).

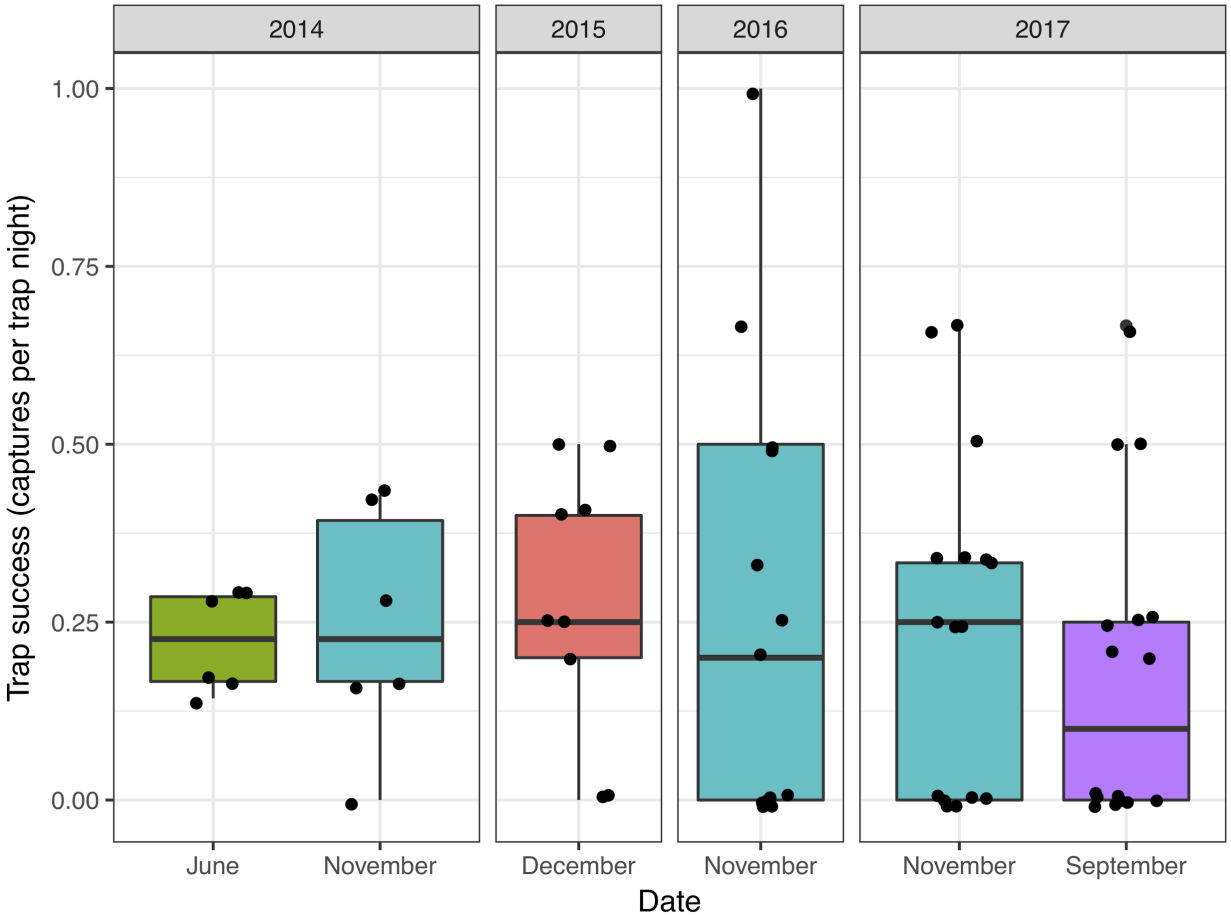

Fig. 4. Box plot showing trap success rate for serval captures at SSO from 2014 to 2017.

5. Discussion

5.1. Comparative serval density

In our three camera trap surveys at SSO, we estimated serval population density to be 111.55,

227 62.33, and 103.06 animals per 100 km², which are the highest densities recorded in the literature.
228 Although there are no data available for serval live trapping rates, rates of 0.0015-0.017 captures
229 per trap night are much more typical for other mesocarnivores such as jaguarundi (*Puma*
230 *yagouaroundi*), oncilla (*Leopardus tigrinus*), tayra (*Eira barbara*), and feral cat (*Felis silvestris*
231 *catus*) using cage traps (Molsher 2001; Michalski et al. 2007; McGregor, H W, Hampton J O,
232 Lisle, D, Legge, S 2016), which are an order of magnitude lower than serval live capture rates at
233 SSO (0.21 captures per trap night). Although great care must be taken when comparing trapping
234 rates between different locations and species, the live trap rates at SSO nevertheless appear to be
235 consistently very high, which supports the high population densities estimated using camera trap
236 data.

237 Our high estimates of serval densities at SSO contrast with more typical densities reported in
238 Luambe National Park in Zambia (9.9 animals per 100 km² (Thiel 2011), Bwindi Impenetrable
239 National Park in Uganda (9 animals per 100 km² (Andama 2000, cited in Kingdon and Hoffmann
240 2012)), and on farmland in the Drakensberg Midlands, South Africa (6.5 animals per 100 km²
241 (Ramesh and Downs 2013)). However, there is evidence that serval can attain such high densities.
242 For example, Geertsema (1985) reported a serval density of 41.66 animals per 100 km² in the
243 Ngorongoro Crater, Tanzania.

244 High population densities of other carnivore species have also been reported in human-modified
245 habitats such as urban areas. Coyotes (*Canis latrans*), raccoons (*Procyon lotor*), red foxes (*Vulpes*
246 *vulpes*), and Eurasian badgers (*Meles meles*), for example, all thrive in urban landscapes (Bateman

247 and Fleming 2012; Scott et al. 2014). Carnivore species able to adapt to urban environments often
248 succeed in these areas due to high food availability, favourable climatic effects, and the reduced
249 threat of intraguild predation because of the absence of larger apex predators (Fuller et al. 2010).
250 We provide several, not necessarily mutually exclusive theories, to explain the high serval density
251 we observed at SSO.

252 Firstly, servals in the SSO are protected from persecution. Such persecution can have large effects
253 on carnivore densities. For example leopards (*Panthera pardus*) in livestock/game farming areas
254 only attain around 20% of their potential density compared to protected areas free from persecution
255 (Balme et al. 2010). Servals outside protected areas are frequently persecuted by livestock farmers
256 (Henley 1997) as they are often mistakenly blamed for livestock predation (Skinner and Chimimba
257 2005), but at SSO this is not the case, which could lead to higher population densities (Cardillo et
258 al. 2004). Secondly, servals are the largest remaining carnivore species occurring at ecologically
259 effective densities at SSO, so there is little interspecific competition from larger carnivores. In
260 other areas, the presence of other medium- and large-bodied carnivores could otherwise limit
261 serval population densities (through intraguild predation), so their absence can lead to
262 mesopredator release, such as through increased survival of young (Ritchie and Johnson 2009).
263 For example, the absence of large carnivores such as lions (*Panthera leo*) and spotted hyaenas
264 (*Crocuta crocuta*) in northern South Africa is thought to have led to the competitive release of
265 cheetahs (*Acinonyx jubatus*) (Marnewick et al. 2007). Thirdly, the abundance of disturbed habitat
266 at SSO could also facilitate high serval population density. Disturbed habitat can be highly

267 productive (Williams et al. 2018), and provide shelter and food resources for species such as
268 rodents that serval prey upon (Taylor 2013), providing abundant food and in turn supporting a high
269 abundance of serval.

270 Although the population density of serval recorded at SSO was exceptionally high, the structure
271 of this serval population was similar to those at other sites. The number of adult males per 100
272 adult females captured in live traps at SSO was 137, which is within the range reported in the
273 literature (50-220 in KwaZulu-Natal ((Bowland 1990; Ramesh et al. 2016); 100 in the Ngorongoro
274 Crater, Tanzania (Geertsema 1985)). Similarly, the proportion of the population at SSO that was
275 comprised of juvenile and sub-adult individuals (0.69) was very similar to other populations (0.64
276 in the Ngorongoro crater; (Geertsema 1985)). It therefore appears that although the serval
277 population density at SSO is very high, the structure of the population is not unusual, which is not
278 indicative of a rapidly declining or increasing population size (Harris et al. 2008), supporting our
279 findings that the serval population density at the study site appears to be relatively stable.

280 Although servals appear to thrive in close proximity to such a heavily industrialised site, we
281 suggest that further research is conducted to identify any potential effects of industrial activity
282 (Raiter et al. 2014), such as the influence of noise and air pollution on the physiology and
283 behaviour of wildlife in the vicinity (Morris-Drake et al. 2017).

284

285 ### 5.2. The impacts of modified landscapes

286 In recent years the expansion of infrastructure has progressed more rapidly than during any other
287 period in history (Laurance et al. 2015), and industrial sites such as mines and fossil fuel processing
288 plants are not the only developments that could have impacts on wildlife. The growing road
289 network, for example (Ibisch et al. 2016), has large direct and indirect ecological impacts such as
290 causing wildlife-vehicle collisions, polluting the environment, disrupting animal migrations and
291 gene flow, and providing access to invading species and humans, facilitating further degradation
292 (Laurance et al. 2009; Sloan et al. 2016). The rapidly growing number of hydroelectric dams (Zarfl
293 et al. 2014) increases the risk of habitat fragmentation through deforestation, in addition to
294 disrupting freshwater ecosystems (Finer and Jenkins 2012). Similarly, the development of urban
295 and agricultural areas fragments and destroys habitats (Ripple et al. 2014). Consequently,
296 delineating how the changing environment affects biodiversity will be an increasingly important
297 theme of future research.

298 But not all the impacts of anthropogenic development on wildlife are negative. The high serval
299 densities at SSO are remarkable as the site is very heavily industrialised. Nature reserves and
300 exclusion zones surrounding industrialised areas such as SSO have the potential to balance
301 resource utilisation with biodiversity conservation (Edwards et al. 2014). Some industrial
302 installations such as mines have created nature reserves, which can benefit biodiversity
303 conservation. The Mbalam iron ore mine in Cameroon has set aside land to protect rare forest
304 mammals (Edwards et al. 2014). Private nature reserves created around the Venetia diamond mine

305 in South Africa and the Jwaneng diamond mine in Botswana support a broad complement of large
306 mammals including elephants (*Loxodonta africana*), lions (*Panthera leo*), leopards (*Panthera*
307 *pardus*), cheetahs, African wild dogs (*Lycaon pictus*), brown hyaenas (*Hyaena brunnea*), and
308 black-backed jackals (*Canis mesomelas*) (Smallie and O'connor 2000; Kamler et al. 2007; Houser
309 et al. 2009; Jackson et al. 2014). The Sperrgebiet exclusion zone in Namibia, established to protect
310 diamond deposits (Edwards et al. 2014), has now been proclaimed a National Park (Wiesel 2010).
311 The consequent changes in the ecological functions of these human modified areas can produce a
312 new combination of species, sometimes modifying and, in many cases, increasing the local
313 richness (Hobbs et al. 2006; Pautasso et al. 2011).

314 Studies such as this highlight the complexity of the relationship between wildlife and the human-
315 modified environment, and suggest that the potential conservation value of industrialised sites
316 should not be overlooked. This underscores the importance of sound ecological management in
317 these areas. Such sites could be incorporated into wildlife management plans, and could help to
318 achieve goals such as the conservation of threatened species. This could be achieved, for example,
319 through the formation of partnerships between industry and the non-profit sector or governmental
320 agencies, such as the partnership between Eskom and the Endangered Wildlife Trust (EWT) to
321 reduce the threats posed by electricity infrastructure to wildlife in South Africa (Jenkins et al.
322 2010).

323

6. Conclusion

Servals occur at much greater densities at SSO than have been recorded elsewhere. Capture rates on both camera traps and live traps were remarkably high. High densities may be due to favourable conditions such as a high abundance of rodent prey and the absence of persecution or competitor species. Despite the highly industrialised nature of the site, serval population structure appears to be similar to other natural sites. We suggest that the potential value of industrial sites, where they include areas of relatively natural habitats, may be underappreciated by conservationists, and that these sites could help meet conservation objectives.

Acknowledgements

We would like to thank Secunda Synfuels Operations > Div of Sasol South Africa (Pty) Ltd. for supporting this research, the Faculty of Natural and Agricultural Science, University of the Free State, and the Wildlife Resource Association (WRA).

References

Balme, G. A., R. Slotow, and L. T. B. Hunter. 2010. Edge effects and the impact of non-protected areas in carnivore conservation: leopards in the Phinda-Mkhuze Complex, South Africa. *Animal conservation* 13: 315–323. doi:10.1111/j.1469-1795.2009.00342.x.

Barbosa, A. M., D. Fontaneto, L. Marini, and M. Pautasso. 2010. Positive regional species–people correlations: a sampling artefact or a key issue for sustainable development? *Animal Conservation* 13: 446–447. doi:10.1111/j.1469-1795.2010.00402.x.

Barrows, C. W., M. B. Swartz, W. L. Hodges, M. F. Allen, J. T. Rotenberry, B.-L. Li, T. A. Scott, and X. Chen. 2005. A framework for monitoring multiple-species conservation plans. *Journal of wildlife diseases* 69: 1333–1345. doi:10.2193/0022-541X(2005)69[1333:AFFMMC]2.0.CO;2.

Bateman, P. W., and P. A. Fleming. 2012. Big city life: carnivores in urban environments. *Journal of Zoology* 28: 1–23. doi:10.1111/j.1469-7998.2011.00887.x.

Blignaut, C, Steenkamp, G, Hewlett, J, Loock, D, Emslie, R, Zeiler, G E. 2018. Preliminary findings of free-ranging serval (*Leptailurus serval*) chemical capture.

Bowland, J. M. 1990. Diet, home range and movement patterns of serval on farmland in Natal.

Cardillo, M., A. Purvis, W. Sechrest, J. L. Gittleman, J. Bielby, and G. M. Mace. 2004. Human population density and extinction risk in the world's carnivores. *PLoS Biology* 2: E197. doi:10.1371/journal.pbio.0020197.

Chapin, F. S., E. S. Zavaleta, V. T. Eviner, R. L. Naylor, P. M. Vitousek, H. L. Reynolds, D. U. Hooper, S. Lavorel, et al. 2000. Consequences of changing biodiversity. *Nature* 405: 234–242. doi:10.1038/35012241.

Dixon, M. J. R., J. Loh, N. C. Davidson, C. Beltrame, R. Freeman, and M. Walpole. 2016. Tracking global change in ecosystem area: The Wetland Extent Trends index. *Biological conservation* 193: 27–35. doi:10.1016/j.biocon.2015.10.023.

Edwards, D. P., S. Sloan, L. Weng, P. Dirks, J. Sayer, and W. F. Laurance. 2014. Mining and the African Environment. *Conservation Letters* 7: 302–311. doi:10.1111/conl.12076.

Efford, M. 2004. Density estimation in live-trapping studies. *Oikos* 106: 598–610. doi:10.1111/j.0030-1299.2004.13043.x.

Efford, M. G. 2017. *secr: spatially explicit capture-recapture models. R package version 3.1.3. Available from https://cran.R-project.org/package=secr*.

Ellis, E. C., K. Klein Goldewijk, S. Siebert, D. Deborah Lightman, and N. Ramankutty. 2010. Anthropogenic transformation of the biomes, 1700 to 2000. *Global ecology and Biogeography* 19: 589–606. doi:10.1111/j.1466-8238.2010.00540.x/full.

Ellis, E. C., J. O. Kaplan, D. Q. Fuller, S. Vavrus, K. Klein Goldewijk, and P. H. Verburg. 2013. Used planet: a global history. *Proceedings of the National Academy of Sciences* 110: 7978–7985. doi:10.1073/pnas.1217241110.

Finer, M., and C. N. Jenkins. 2012. Proliferation of hydroelectric dams in the Andean Amazon and implications for Andes-Amazon connectivity. *PLoS One* 7: e35126. doi:10.1371/journal.pone.0035126.

Friedmann, Y., and B. Daly. 2004. *Red data book of the mammals of South Africa: a conservation assessment*. Johannesburg: Endangered Wildlife Trust.

Fuller, T., S. Destefano, and P. S. Warren. 2010. Carnivore behavior, ecology and relationship to urbanization. In *Urban Carnivores: Ecology, Conflict, and Conservation*, ed. S. D. Gehrt, S. P. D. Riley, and B. L. Cypher, 13–20. Baltimore: Johns Hopkins University Press.

Geertsema, A. A. 1985. Aspects of the ecology of the serval *Leptailurus serval* in the Ngorongoro Crater, Tanzania. *Netherlands Journal of Zoology* 35: 527–610. doi:10.1163/002829685X00217.

Google. 2014. Satellite imagery. Sources: CNES/Airbus. Image date 01 May 2014. Accessed May 10, 2014. Available from https://www.google.co.za/maps.

Harris, N. C., M. J. Kauffman, and L. S. Mills. 2008. Inferences about ungulate population dynamics derived from age ratios. *Journal of wildlife management* 72: 1143–1151. doi:10.2193/2007-277.

Henley, S. 1997. *On the proposed reintroduction of serval (*Felis serval*) into the Great Fish River Reserve, Eastern Cape*. Port Elizabeth: University of Port Elizabeth.

Hobbs, R. J., S. Arico, J. Aronson, J. S. Baron, P. Bridgewater, V. A. Cramer, P. R. Epstein, J. J. Ewel, et al. 2006. Novel ecosystems: theoretical and management aspects of the new ecological world order. *Global Ecology and Biogeography* 15: 1–7. doi:10.1111/j.1466-822X.2006.00212.x.

Houser, A., M. J. Somers, and L. K. Boast. 2009. Home Range Use of Free-Ranging Cheetah on Farm and Conservation Land in Botswana. *South African Journal of Wildlife Research* 39: 11–22. doi:10.3957/056.039.0102.

Ibisch, P. L., M. T. Hoffmann, S. Kreft, G. Pe'er, V. Kati, L. Biber-Freudenberger, D. A. DellaSala, M. M. Vale, et al. 2016. A global map of roadless areas and their conservation status 354: 1423–1427. doi:10.1126/science.aaf7166.

Jackson, C. R., R. J. Power, R. J. Groom, E. H. Masenga, E. E. Mjingo, R. D. Fyumagwa, E. Røskaft, and H. Davies-Mostert. 2014. Heading for the hills: risk avoidance drives den site selection in African wild dogs. *PLoS One* 9: e99686. doi:10.1371/journal.pone.0099686.

Jenkins, A. R., J. J. Smallie, and M. Diamond. 2010. Avian collisions with power lines: a global review of causes and mitigation with a South African perspective. *Bird conservation international* 20. Cambridge University Press: 263–278. doi:10.1017/S0959270910000122.

Kamler, J. F., H. T. Davies-Mostert, L. Hunter, and D. W. Macdonald. 2007. Predation on black-backed jackals (*Canis mesomelas*) by African wild dogs (*Lycaon pictus*). *African Journal of Ecology* 45: 667–668. doi:10.1111/j.1365-2028.2007.00768.x.

Kingdon, J., and M. Hoffmann, ed. 2012. *Mammals of Africa*. New York: Bloomsbury.

Laurance, W. F., M. Goosem, and S. G. W. Laurance. 2009. Impacts of roads and linear clearings on tropical forests. *Trends in Ecology & Evolution* 24: 659–669. doi:10.1016/j.tree.2009.06.009.

Laurance, W. F., A. Peletier-Jellema, B. Geenen, H. Koster, P. Verweij, P. Van Dijck, T. E. Lovejoy, J. Schleicher, et al. 2015. Reducing the global environmental impacts of rapid infrastructure expansion. *Current Biology* 25: R259–62. doi:10.1016/j.cub.2015.02.050.

Linström, A. 2012. *Sasol: Secunda wetland study*. Wet Earth Eco-Specs, Lydenburg.

Loock, D., S. Williams, K. Emslie, M. Somers, W. S. Matthews, and L. Swanepoel. 2018. Serval (*Leptailurus serval*) camera trap and live trap dataset at Secunda, South Africa. Figshare. Accessed 12 Jan 2018. Available from https://figshare.com/s/bec3a5d725d8c11a5842. doi:10.6084/m9.figshare.5729124.

Marnewick, K., A. Beckhelling, D. Cilliers, E. Lane, G. Mills, K. Herring, P. Caldwell, R. Hall, et al. 2007. The status of the cheetah in South Africa. *Cat News* Special Issue 3 – Cheetahs in Southern Africa: 22–31.

Matthews, W. S. 2016. *Baseline assessment of state of terrestrial flora for the 'secondary area' of the SASOL Secunda site. Part of the state of biodiversity assessment – WetEarth*. WSM Eco Services, Nelspruit.

McGregor, H W, Hampton J O, Lisle, D, Legge, S. 2016. Live-capture of feral cats using tracking dogs and darting, with comparisons to leg-hold trapping. *Wildlife Research* 43: 313–322. doi:10.1071/WR15134.

McKinney, M. L. 2002. Urbanization, biodiversity, and conservation: the impacts of urbanization on native species are poorly studied, but educating a highly urbanized human population about these

impacts can greatly improve species conservation in all ecosystems. *BioScience* 52: 883–890. doi:10.1641/0006-3568(2002)052[0883:UBAC]2.0.CO;2.

Michalski, F., P. G. Crawshaw Jr, T. G. de Oliveira, and M. E. Fabián. 2007. Efficiency of box-traps and leg-hold traps with several bait types for capturing small carnivores (Mammalia) in a disturbed area of southeastern Brazil. *Revista de Biologia Tropical* 55. scielo.sa.cr: 315–320.

Molsher, R. L. 2001. Trapping and demographics of feral cats (Felis catus) in central New South Wales. *Wildlife Research* 28: 631–636. doi:10.1071/WR00027.

Morris-Drake, A., A. M. Bracken, and J. M. Kern. 2017. Anthropogenic noise alters dwarf mongoose responses to heterospecific alarm calls. *Environmental Pollution* . Elsevier.

Mucina, L., and M. C. Rutherford. 2006. *The vegetation of South Africa, Lesotho and Swaziland*. Pretoria: South African National Biodiversity Institute.

Northrup, J. M., and G. Wittemyer. 2013. Characterising the impacts of emerging energy development on wildlife, with an eye towards mitigation. *Ecology Letters* 16: 112–125. doi:10.1111/ele.12009.

Pautasso, M., K. Böhning-Gaese, P. Clergeau, V. R. Cueto, M. Dinetti, E. Fernández-Juricic, M.-L. Kaisanlahti-Jokimäki, J. Jokimäki, et al. 2011. Global macroecology of bird assemblages in urbanized and semi-natural ecosystems. *Global Ecology and Biogeography* 20: 426–436. doi:10.1111/j.1466-8238.2010.00616.x.

Raiter, K. G., H. P. Possingham, S. M. Prober, and R. J. Hobbs. 2014. Under the radar: mitigating enigmatic ecological impacts. *Trends in Ecology & Evolution* 29: 635–644. doi:10.1016/j.tree.2014.09.003.

Ramesh, T., and C. T. Downs. 2015/2. Impact of land use on occupancy and abundance of terrestrial mammals in the Drakensberg Midlands, South Africa. *Journal for Nature Conservation* 23: 9–18.

452 doi:10.1016/j.jnc.2014.12.001.

453 Ramesh, T., and C. T. Downs. 2013. Impact of farmland use on population density and activity patterns
454 of serval in South Africa. *Journal of Mammalogy* 94: 1460–1470. doi:10.1644/13-MAMM-A-063.1.

455 Ramesh, T., and C. T. Downs. 2015. Diet of serval (*Leptailurus serval*) on farmlands in the Drakensberg
456 Midlands, South Africa. *Mammalia*. doi:10.1515/mammalia-2014-0053.

457 Ramesh, T., R. Kalle, and C. T. Downs. 2015. Sex-specific indicators of landscape use by servals:
458 Consequences of living in fragmented landscapes. *Ecological Indicators* 52: 8–15.
459 doi:10.1016/j.ecolind.2014.11.021.

460 Ramesh, T., R. Kalle, and C. T. Downs. 2016. Spatiotemporal variation in resource selection of servals:
461 insights from a landscape under heavy land-use transformation. *Journal of Mammalogy* 97: 554–
462 567. doi:10.1093/jmammal/gyv201.

463 R Development Core Team. 2017. *R: A language and environment for statistical computing. . Version*
464 *3.4.3. R Foundation for statistical computing, Vienna. Available from https://www.R-project.org/.*

465 Ripple, W. J., J. A. Estes, R. L. Beschta, C. C. Wilmers, E. G. Ritchie, M. Hebblewhite, J. Berger, B.
466 Elmhagen, et al. 2014. Status and ecological effects of the world's largest carnivores. *Science* 343:
467 1241484–1241484. doi:10.1126/science.1241484.

468 Ritchie, E. G., and C. N. Johnson. 2009. Predator interactions, mesopredator release and biodiversity
469 conservation. *Ecology letters* 12: 982–998. doi:10.1111/j.1461-0248.2009.01347.x.

470 Sax, D. F., and S. D. Gaines. 2003. Species diversity: from global decreases to local increases. *Trends in*
471 *Ecology & Evolution* 18: 561–566. doi:10.1016/S0169-5347(03)00224-6.

472 Scott, D. M., M. J. Berg, B. A. Tolhurst, A. L. M. Chauvenet, G. C. Smith, K. Neaves, J. Lochhead, and
473 P. J. Baker. 2014. Changes in the distribution of red foxes (*Vulpes vulpes*) in urban areas in Great

Britain: findings and limitations of a media-driven nationwide survey. *PLoS One* 9: e99059. doi:10.1371/journal.pone.0099059.

Skinner, J. D., and C. T. Chimimba. 2005. *The Mammals of the Southern African Sub-region*. doi:10.1017/cbo9781107340992.

Sloan, S., B. Bertzky, and W. F. Laurance. 2016. African development corridors intersect key protected areas. *African Journal of Ecology* 55: 731–737. doi:10.1111/aje.12377.

Smallie, J. J., and T. G. O'connor. 2000. Elephant utilization of *Colophospermum mopane*: possible benefits of hedging. *African Journal of Ecology* 38: 352–359. doi:10.1046/j.1365-2028.2000.00258.x.

Sollmann, R., M. M. Furtado, B. Gardner, H. Hofer, A. T. A. Jácomo, N. M. Tôrres, and L. Silveira. 2011/3. Improving density estimates for elusive carnivores: Accounting for sex-specific detection and movements using spatial capture–recapture models for jaguars in central Brazil. *Biological Conservation* 144: 1017–1024.

Sunquist, M., and F. Sunquist. 2002. *Wild Cats of the World*. University of Chicago Press.

Taylor, P. J. 2013. *Otomys irroratus* Southern African vlei rat. In *Mammals of Africa: Rodents, Hares and Rabbits*, ed. D. C. D. Happold, 583–585. London: Bloomsbury. doi:10.5040/9781472926937.0355.

Thiel, C. 2011. Ecology and population status of the Serval *Leptailurus serval* (Schreber, 1776) in Zambia. PhD Thesis,. University of Bonn, Bonn.

Thiel, C. 2015. Leptailurus serval. *The IUCN Red List of Threatened Species 2015: e.T11638A50654625*. doi:10.2305/IUCN.UK.2015-2.RLTS.T11638A50654625.en.

Tobler, M. W., and G. V. N. Powell. 2013. Estimating jaguar densities with camera traps: Problems with

current designs and recommendations for future studies. *Biological Conservation* 159: 109–118. doi:10.1016/j.biocon.2012.12.009.

United Nations Environment Programme. 2012. *Global environmental outlook 5: environment for the future we want*. United Nations Environment Programme, Valletta.

de Wet, F. 2016. *Veld condition assessment and management within Sasol grasslands*. EnviroPulse, Hilton.

Wiesel, I. 2010. Killing of Cape fur seal (*Arctocephalus pusillus pusillu*) pups by brown hyenas (*Parahyaena brunnea*) at mainland breeding colonies along the coastal Namib Desert. *Acta Ethologica* 13: 93–100. doi:10.1007/s10211-010-0078-1.

Williams, N., M. W. Schwartz, and P. A. Vesk. 2009. A conceptual framework for predicting the effects of urban environments on floras. *Journal of Ecology* 97: 4–9. doi: 10.1111/j.1365-2745.2008.01460.x.

Williams, S. T., N. Maree, P. Taylor, S. R. Belmain, M. Keith, and L. H. Swanepoel. 2018. Predation by small mammalian carnivores in rural agro-ecosystems: An undervalued ecosystem service? *Ecosystem Services*. doi:10.1016/j.ecoser.2017.12.006.

Zarfl, C., A. E. Lumsdon, J. Berlekamp, L. Tydecks, and K. Tockner. 2014. A global boom in hydropower dam construction. *Aquatic Sciences* 77: 161–170. doi:10.1007/s00027-014-0377-0.

Supplementary information

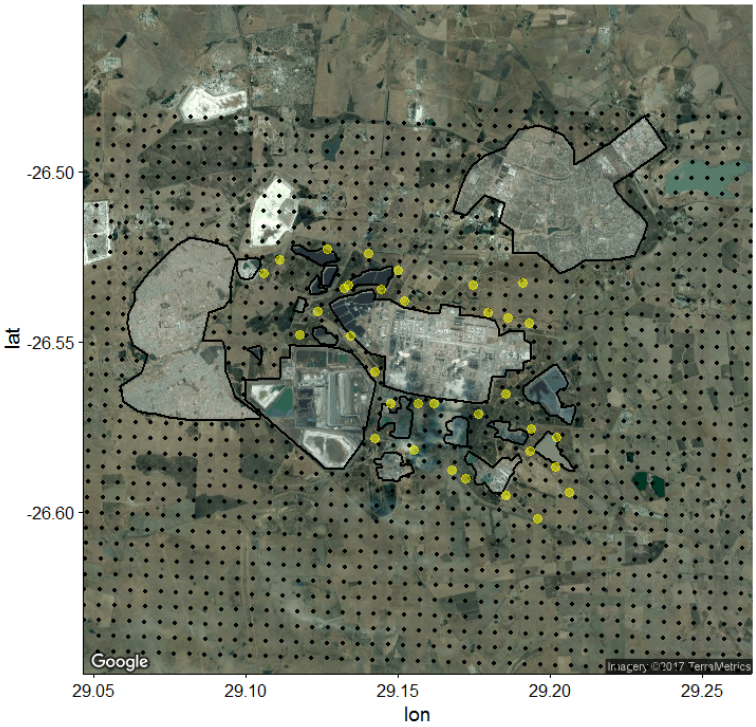

Fig. S1. Map showing the locations of camera traps (yellow points) and the state space (black points), illustrating the areas excluded from the state space at SSOP in South Africa.

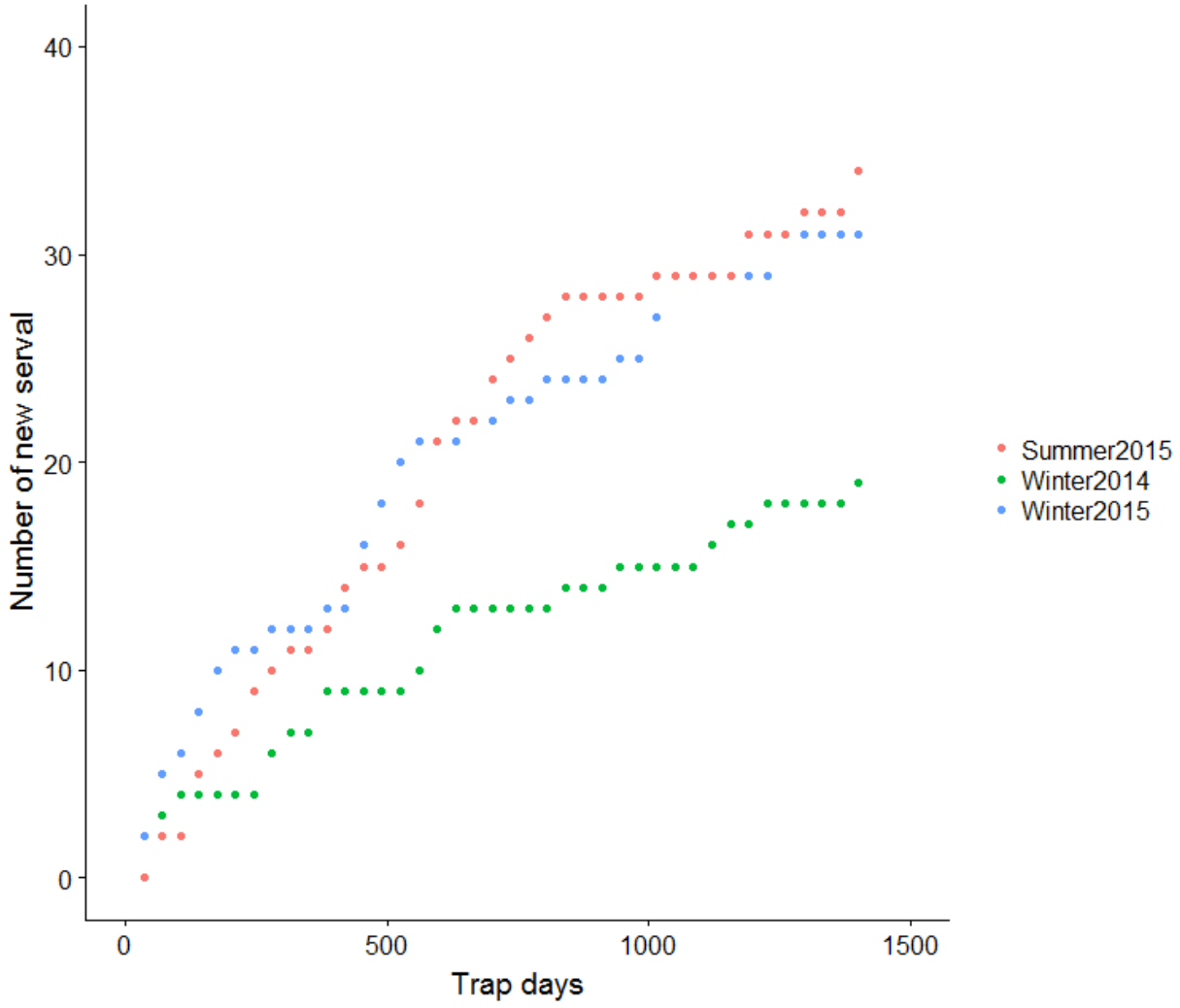

Fig. S2. Cumulative frequency curve showing the relationship between the cumulative number of individual serval identified on the camera traps at SSO in South Africa.

Table S3. Model results showing the seasonal effect on serval density at SSO.

	Density (individuals per 100 km²)	**Standard error**	**Lower confidence limit**	**Upper confidence limit**
Winter 2014	111.54	22.76	75.07	165.72
Winter 2015	103.06	21.76	68.44	155.19
Summer 2015	62.33	16.02	37.96	102.35

Table S4. Model results showing the habitat effect on detection probability (g0). Model name: a) (Mhab.sec) models the detection probability (g0) on habitat type; b) (Mdens.habitat) models the how density is affected by season and year and account for habitat in detection probability; c) (Mb.sec) models the learned response to detection; d) (Mseason) models density affected by season and year; e) (m0.sec) null model.

Model name	**Model specification**	**Detection Function (detectfn)**	**Number of parameters (npar)**	**Log-Likelihood (logLik)**	**Akaike Information Criterion(AIC)**	**Corrected AIC (AICc)**	**Difference in Corrected AIC (dAICc)**	**AICc model weight (AICcwt)**
Mhab.sec	D~1 g0~Habitat sigma~1 z~1	hazard rate	7	-1015.43	2044.854	2046.327	0	0.5122
Mdens.habitat	D~session g0~Habitat sigma~1 z~1	hazard rate	9	-1013	2043.993	2046.425	0.098	0.4878
Mb.sec	D~1 g0~b sigma~1 z~1	hazard rate	5	-1028.51	2067.03	2067.799	21.472	0
Mseason	D~session g0~1 sigma~1 z~1	hazard rate	6	-1030.09	2072.179	2073.269	26.942	0
M0.sec	D~1 g0~1 sigma~1 z~1	hazard rate	4	-1033.59	2075.185	2075.692	29.365	0

537