# Survey of intertidal ecosystem reveals a legacy of potentially toxic elements from industrial activity in the Skeena Estuary, British Columbia, Canada

Tom Sizmur[1*], Lily Campbell[2], Karina Dracott[3], Megan Jones[1], Nelson J. O'Driscoll[4] and Travis Gerwing[2,5,6]

[1] Department of Geography and Environmental Science, University of Reading, Reading, UK
[2] Department of Biology, University of Victoria. Victoria, British Columbia, Canada.
[3] North Coast Cetacean Research Initiative, Ocean Wise Conservation Association, Prince Rupert, British Columbia, Canada.
[4] Department of Earth & Environmental Sciences, Acadia University, Wolfville, Nova Scotia, Canada.
[5] LGL Environmental Research Associates Ltd. Sidney. British, Columba, Canada.
[6] Ecosystem Science and Management Program, University of Northern British Columbia, Prince George, British Columbia, Canada.

*Corresponding author

Email: t.sizmur@reading.ac.uk

## Abstract

Relationships between concentrations of Potentially Toxic Elements (PTEs) in estuarine sediments and their impact benthic invertebrate communities are poorly understood. We sampled and analysed PTEs in sediments and benthic invertebrates from five sites surrounding the Skeena Estuary, including sites adjacent to an abandoned cannery and a decommissioned papermill. There was no indication that sediments of the salmon cannery are polluted, but acidic sediments adjacent to the papermill contained elevated concentrations of Cd, Cr, Hg and Pb. Benthic invertebrate community assemblages confirm that sediments have recovered from prior disturbances associated with discharge of papermill sludge. Oregon pill bugs (*Gnorimosphaeroma oregonensis*), observed at all five sites, feed on the fibers associated with the papermill discharge. Thus, *G. oregonensis* are useful biomonitors for quantifying the impact of the decommissioned papermill, and similar industrial development projects, on intertidal ecosystems along the north coast of British Columbia, Canada.

# Introduction

Conflict between the economic benefits of industrial development and the potential impact of such developments on the natural environment is most clearly expressed in remote communities, entirely dependent on natural capital for survival [1-3]. Anthropogenic activities have impacted the biogeochemical cycling of Potentially Toxic Elements (PTEs) in even the most remote ecosystems on our planet [4-6]. Quantifying the disruption of natural biogeochemical cycles of these elements by anthropogenic activities is difficult if the concentrations prior to industrial development are unknown and may be redundant if investigations are only conducted after environmental damage has occurred. Therefore, it is important to conduct baseline surveys to assess the bioavailability and bioaccumulation of PTEs by organisms in remote locations to predict the likely impact of further pollution on the ecosystem.

Intertidal estuarine sediments support ecologically and economically important ecosystems that provide nursery habitats to several species (some that support important commercial fisheries), and often host a diverse and abundant fauna [7-11]. Benthic invertebrates are often used as indicators of environmental pollution since they live in sediments and are prey for many commercially important fish species [12-14]. Benthic invertebrates inhabiting estuaries are inherently resistant to physical and chemical change as they have adapted to living in a dynamic environment with wide spatial and temporal ranges of chemical and physical properties, such as pH, redox potential, salinity, and particle size [15-17]. Because the chemical and physical properties of estuarine sediment are temporally and spatially dynamic, it is difficult to predict the impact of industrial development on the fate and impact of PTEs [18]. We do not currently understand the relationship between sediment properties, food web structure and PTE bioaccumulation by sediment-dwelling invertebrates well enough to predict the impact of future emissions to the estuarine environment. The objective of this study was to explore the relationship between sediment properties and the fate of PTEs from historic industrial development in the Skeena Estuary and quantify the impact of PTEs on the diversity of benthic invertebrates inhabiting intertidal sediments.

The Skeena is British Columbia's second largest river and provides important habitat for Pacific salmon populations, upon which Canadian First Nations communities rely [2, 8, 19]. The estuary and the intertidal areas towards the north of the Estuary along the coast of British Columbia are important nursery habitats for juvenile salmon [8, 19]. Coastal areas to the north of the estuary surrounding the

small port cities of Prince Rupert and Port Edward have been extensively developed [3-5, 20]. Industrial developments include an international port, a papermill, and several canneries.

Findings of previous surveys of the benthic invertebrates inhabiting the intertidal sediment in the Skeena estuary reveal an infaunal community that is relatively undisturbed at the estuary scale, but which still shows the scars of historic disturbance at finer-grained scales [10, 15, 21, 22]. Amphipods are powerful indicator species [23-27] whose high densities throughout the Skeena estuary [10, 15] suggests that current disturbances to intertidal areas are relatively limited. Similarly, we observe 40 intertidal species in this area, including multiple species at all trophic levels within the foodweb [10, 15], and such a complex community is often associated with non-disturbed habitats [4, 28-30]. Conversely, disturbed sites are often more easily invaded by invasive species [31, 32], and Capitellidae (Capitella capitate species complex) polychaetas are often observed in disturbed habitats, particularly areas that have been organically enriched [4, 27, 28, 33]. Capitellidae polychaetas have a clumped distribution within the Skeena estuary and can be locally abundant at the scale of a $1m^2$ plot [10, 15]. Similarly, abundant but localized populations of the invasive Cumacea *Nippoleucon hinumensis*, have been observed in the Skeena estuary [10, 15], and on other historically impacted mudflats along BC's north coast [27]. While the universal presence and high abundances of amphipods, coupled with the complexity of the intertidal community at the estuary scale strongly suggest that these intertidal communities are relatively undisturbed, the locally abundant populations of invasive species and Capitellidae polychaetas offer contradictory evidence. These indicators of disturbance suggest that either current small-scale disturbances are occurring, or this biological signal is a remnant of past disturbances.

Persistent localised biological signals of historic disturbances in mudflats that are currently relatively undisturbed have been observed before on the north coast of BC [27]. To the best of our knowledge, no current disturbances are occurring in the Skeena estuary that can explain the small-scale indicators of disturbance observed in the biological community [10, 15, 22, 27]. Therefore, we hypothesise that fine-grained biological indicators of disturbance in the Skeena estuary are a legacy of past disturbances [10, 15]. It is likely that these past disturbances are at least partially related to discharge from the papermill, which was released into the immediate near shore area (Porpoise Bay), strongly depressing the invertebrate communities in this area during the 1970s [20, 34, 35]. As such, we postulate that these intertidal areas have been passively recovering from this disturbance for ~50 years.

Considerable developments have been proposed in the Skeena estuary, including oil and gas pipelines, super-tanker routes, potash loading facilities, and a liquid natural gas (LNG) terminal. The Skeena salmon run contributes an estimated $110 million dollars annually to the local economy [36], so pollution of the intertidal nursery habitat of the Skeena Estuary could have devastating consequences on both the economy and ecosystem [37, 38]. It is therefore critical to predict the impact that future developments will have on the bioaccumulation of PTEs by benthic invertebrates inhabiting intertidal sediments of the Skeena Estuary. This work presents a survey of intertidal sediments and invertebrates at five locations north of the Skeena estuary to examine baseline levels of PTE concentrations at sites that may be recovering from previous disturbances and identify organisms that could be used to biomonitor the impact of future industrial developments.

# Methods

## Field sampling

Sediment cores and benthic invertebrates were collected from five locations north of the Skeena Estuary (Fig 1) during July 2017: Cassiar Cannery (CC), Inverness Passage (IP), Tyee Banks (TB), Papermill Bay (PB), and Wolfe Cove (WC). Cassiar Cannery (N54˚ 10’ 40.4, W130˚ 10’ 40.4) is a former salmon cannery that closed in 1983 and is now an ecotourism lodge. Inverness passage (N54˚ 10’ 05.9, W130˚ 09’ 40.4), a mudflat ~3 km closer to the Skeena mouth than Cassiar Cannery, has intertidal habitat similar to Cassiar Cannery, but was never directly impacted by a cannery or other anthropogenic development. Tyee Banks (N54˚ 11’ 59.1, W129˚ 57’ 36.7) is located 20km upstream from the mouth of the Skeena River on a large intertidal mudflat. At some point in the past, this area had a small-scale sawmill operating and accumulations of sawdust and woodchips are still present in the upper intertidal sediment. Papermill Bay (N54˚ 13’ 59.3, W130˚ 17’ 07.5) is a small bay located directly adjacent to a large decommissioned papermill. Finally, Wolfe Cove (N54˚ 14’ 33.0, W130˚ 17’ 34.5) is a mudflat located approximately 1 km from the papermill. The papermill was closed in 2001, ceasing all operations and discharge [39-41].

**Fig 1. Map showing sites adjacent to the Skeena Estuary, British Columbia, Canada where intertidal mudflats at Papermill Bay, Wolfe Cove, Cassiar Cannery, Inverness Passage, and Tyee Banks were sampled during this project.**

126

127 Sediments were sampled by pushing polycarbonate cores (5 cm diameter, 20 cm length) into the mud
128 with a rubber mallet, digging out with a spade, and wrapping with cling film, before extruding and
129 dividing into strata; 0-5 cm, 5-10 cm, 10-15 cm and 15-20cm. Sediment samples from each strata were
130 dried at 40 ˚C for 48 hours and shipped to the UK for analysis. A total of 15 cores were collected from
131 each site along five transects comprising three samples taken from the upper, mid and lower shore in
132 a random stratified sampling design [42]. Sediments from the upper, mid and lower shore (but the
133 same strata) were pooled and homogenized prior to analysis. At each location that a sediment core
134 was collected, two more cores (7 cm diameter) were taken to a depth of at least 5 cm (well into the
135 anoxic layer), transferred to a plastic bag in the field and then passed through a 250µm stainless steel
136 sieve to retain sediment-dwelling benthic infauna. This infauna sampling strategy was supplemented
137 by opportunistic digging in areas of the site in which infauna were clearly present (e.g. burrow
138 openings or surface casting) to collect macrofauna. All invertebrates found in sufficient quantities for
139 chemical analysis were identified to the species level [10, 15], pooled into a single sample for each
140 site, rinsed in deionised water, frozen, shipped to the UK, and freeze-dried prior to analysis.

141

## 142 Laboratory analysis

143 The particle size distribution of sediments was determined using laser granulometry (Malvern
144 Mastersizer 3000). Sub-samples were then ground to a fine powder using an agate ball mill and
145 analysed for total organic carbon and nitrogen content using a Thermo Scientific Flash 2000 Organic
146 Elemental Analyser. Details of quality control can be found in the supporting information file.
147 Sediment pH was determined in a soil-water suspension after shaking with water for 15 min at a 1:10
148 w/v ratio based on BS7755-3.2 [43]. The total concentration of PTEs in sediments was determined by
149 ICP-MS (Inductively Coupled Plasma Mass Spectrometry) analysis of 0.5 g sediment samples digested
150 in reverse aqua regia (9 ml of nitric acid and 3 ml of hydrochloric acid) using a MARS 6 microwave
151 digestion system, based on EPA [44]. After preliminary analysis of a large range of PTE concentrations,
152 the elements selected for further investigation were Cadmium (Cd), Cobalt (Co), Chromium (Cr), Nickel
153 (Ni), Lead (Pb) and Zinc (Zn). Details of quality control can be found in the supporting information file.
154 The total concentration of mercury in sediments was determined using thermal degradation – gold
155 amalgamation atomic absorbance spectroscopy as outlined in EPA [45] using a Nippon MA-3000
156 analyser. Details of quality control can be found in the supporting information file. The bioavailability
157 of PTEs to biota was estimated by extracting 2.5 g of sediments with 25 ml of 0.05M EDTA

(Ethylenediaminetetraacetic acid) at 20°C for one hour, centrifuging, filtering and analysing PTEs (As, Cd, Co, Cr, Cu, Ni, Pb and Zn) in the extract using ICP-OES (Inductively Coupled Plasma Optical Emission Spectrometry). The total concentrations of PTEs in invertebrates were determined by ICP-MS analysis of 0.5 g of sample digested in slightly diluted nitric acid (2 ml of ultra-pure water and 8 ml of nitric acid) using a MARS 6 microwave digestion system.

## Statistical analysis

The influence of site and sediment depth on sediment PTE concentrations and properties was quantified using analysis of variance (ANOVA) and permutational multivariate analysis of covariance (PERMANCOVA) [46, 47]. The relationship between PTE concentrations and sediment properties was first tested using PRIMER's RELATE function [48]. This function compares two resemblance matrices looking for any relationships. Relationships were further explored using principal component analyses (PCA) on the variance-covariance matrix of all sediment PTE and sediment property data. Relationships between the PTE concentrations observed in the sediments and in the collected invertebrates were examined in several configurations using RELATE and plotted using non-metric multidimensional (nMDS) scaling plots. A full description of the statistical analysis undertaken is provided in the supporting information file and outputs provided in S1, S2 and S3 Tables.

# Results and Discussion

## Inverness Passage, Wolfe Cove and Tyee Banks are suitable reference sites

The PERMANCOVA analysis indicates that properties of sediments (pH, median particle diameter, C and N) are significantly influenced by both site and sediment depth, with site explaining more than 50% of the observed variance in the data (S1 Table). There is no significant ($p > 0.05$) difference in the median sediment particle diameter between Inverness Passage and Cassiar Cannery, or between Wolfe Cove and Papermill Bay (Fig 2 and S3 Table). This observation supports our assumption that the sediment deposited in the sites potentially contaminated by industrial emissions (Cassiar Cannery and Papermill Bay) and their respective proximal reference sites (Inverness Passage and Wolfe Cove) have the same geogenic origin and are subject to a similar depositional environment. Thus, any differences

in sediment chemical properties between potentially contaminated sites and their proximal reference sites we infer is due to anthropogenic influences.

**Fig 2. Sediment properties; Sediment pH (A); Median sediment particle diameter (B); Percentage Organic Carbon content (C); and Percentage Total Nitrogen content (D) presented at four depths in sediments sampled from Cassiar Cannery, Inverness Passage, Papermill Bay, Wolfe Cove and Tyee Banks intertidal mudflats.**

Tyee Banks has a significantly ($p < 0.05$) larger median particle size than Inverness Passage and Cassiar Cannery and a significantly ($p < 0.05$) smaller median particle size than Wolfe Cove and Papermill Bay (Fig 2 and S3 Table). The location of Tyee Banks is closer to the mouth of the Skeena River and, therefore, only receives sediment from the Skeena, whereas the other four sites may also receive sediment from the Nass River, to the north of the Skeena Estuary [49]. However, because Tyee Banks is much further from potential emission sources, the site can be used to determine whether proximal reference (Inverness Passage and Wolfe Cove) sites are contaminated with PTEs from the adjacent industrial activity.

## Papermill Bay sediments are contaminated with Cd, Cr, Hg and Pb

The PERMANCOVA analysis (S2 Table) indicates significant differences in sediment total and EDTA extractable PTE concentrations between different sites, but not between different depths. We observed significantly ($p < 0.05$) greater concentrations of As, Cr, Hg and Pb in the Papermill Bay sediments than the proximal reference sediments at Wolfe Cove (Fig 3 and S3 Table). However, Co, Cu and Ni concentrations were significantly ($p < 0.05$) lower in the Papermill Bay sediments (Fig 3 and S3 Table). A Geoaccumulation index, calculated following [50], using Wolfe Cove as an uncontaminated reference site, indicates that Papermill Bay is ‘unpolluted’ with As, Cd, Co, Cr, Cu, Ni and Zn, but ‘unpolluted to moderately polluted’ with Pb and ‘moderately polluted’ with Hg (Table 1). When Tyee Banks is used as the reference site, Papermill Bay is classified as ‘unpolluted to moderately polluted’ with Cd, Cr and Hg. Thus, there is evidence to suggest that the sediments in Papermill Bay are contaminated with Cd, Cr, Hg and Pb, most likely emanating from the sludge [51] discharged by the decommissioned papermill on Watson Island (Fig 1).

**Fig 3. Total concentrations of Potentially Toxic Elements (As, Cd, Co, Cr, Cu, Hg, Ni, Pb and Zn) with depth in sediments sampled from Cassiar Cannery, Inverness Passage, Papermill Bay, Wolfe Cove and Tyee Banks intertidal mudflats**

**Table 1. Geoaccumulation index (Igeo)[a] for potentially toxic elements in sediments from Cassiar Cannery (CC) and Papermill Bay (PB) using reference sites Tyee Banks (TB), Wolfe Cove (WC) and Inverness Passage (IP).**

| Site | Reference site | As | Cd | Co | Cr | Cu | Hg | Ni | Pb | Zn |
|---|---|---|---|---|---|---|---|---|---|---|
| CC | IP | -0.99 | -0.71 | -0.78 | -0.57 | -0.69 | -0.69 | -0.67 | -0.58 | -0.63 |
| | TB | -0.48 | -0.33 | -0.44 | -0.27 | -0.01 | -0.13 | -0.26 | 0.08 | -0.24 |
| PB | WC | -0.10 | -0.25 | -1.08 | -0.32 | -1.14 | 1.61 | -0.82 | 0.74 | -0.60 |
| | TB | -1.51 | 0.39 | -0.90 | 0.35 | -0.19 | 0.20 | -1.01 | -0.02 | -0.45 |

[a] Geoaccumulation index is calculated as $Igeo = Log_2 {C_n}/{1.5 \times B_n}$

when $C_n$ = Concentration measured in sediment at site and $B_n$ = Concentration measured in sediment at reference (background) site.

Sites are classified as unpolluted if Igeo ⩽ 0, unpolluted to moderately polluted if 0 ⩽ Igeo ⩽ 1, moderately polluted if 1 ⩽ Igeo ⩽ 2, moderate to strongly polluted if 2 ⩽ Igeo ⩽ 3, strongly polluted if 3 ⩽ Igeo ⩽ 4, strongly to extremely polluted if 4 ⩽ Igeo ⩽ 5, and extremely polluted if Igeo ⩾ 5.

Discharges by papermills have previously been associated with pollution of the environment with PTEs, including Cr, Cd, Cu, Pb and Zn [52, 53]. This pollution associated with papermill operations can originate from a number of sources, such as metals in the wood entering the papermill, or atmospheric deposition of metals from the smoke stacks [52]. PTE-containing materials may also be used during the pulp making processes. For example, chromate bricks are used in the recovery furnace of kraft paper mills to reduce chemical attack by the spent liquors [54]. However, Cr concentrations observed in the sediments of Papermill Bay (Fig 3) are considerably lower than the 52.4 mg $kg^{-1}$ observed in a deposit of pulp covering the sediments of a Swiss lake [55], or concentrations of up to 197 mg $kg^{-1}$ observed in a fibrous deposit in the Ångermanälven river estuary, on the east coast of Sweden (Apler et al 2019).

The carbon and nitrogen content of the sediments at Papermill Bay were significantly ($p < 0.05$) and considerably greater than all of the other sites (Fig 2 and S3 Table). It was evident from visual inspection of the sediments themselves that they contained a high proportion of organic fibers, presumably discharged into the bay from the papermill during the operational phase. The PTEs observed to be elevated in the Papermill Bay sediments (Cd, Cr, Hg and Pb) all bind strongly to organic matter in sediments [56-58] and so their presence could be due to (i) the discharge and deposition of PTE contaminated organic material, (ii) the discharge of organic material alongside the discharge of PTEs in contaminated effluent that later bind with the organic material, or (iii) the discharge of organic material which binds to naturally present PTEs in the sediment and prevents their export to the overlying water.

In contrast to the observations made in the Papermill Bay sediments, none of the PTEs analysed in the Cassiar Cannery sediments were found to be present in significantly ($p > 0.05$) greater concentrations than the Inverness Passage sediments (Fig 3 and S3 Table). In fact, Co and Ni concentrations were significantly lower in Cassiar Cannery sediments than at Inverness Passage. When Inverness Passage is used as a reference site, all the PTEs analysed can be classified by the Geoaccumulation index as 'unpolluted' (Table 1). This observation is a clear indicator that any impact resulting from either the former use of the Cassiar Cannery site (up until 1983) as a salmon cannery, or its current use as an ecotourism lodge, can no longer be observed in the concentrations of PTEs in the top 20 cm of sediment at this site. Any sediment contaminated by cannery waste at this site may have been buried by fresh sediment, rendering the PTEs inaccessible to benthic invertebrates.

## Relationship between sediment properties and total and labile PTE concentrations

Alongside greater total concentrations of Cd, Cr, Hg and Pb in the Papermill Bay sediments, compared to Wolfe Cove, we observed significantly ($p < 0.05$) greater EDTA extractable concentrations of Cd, Co, Cr, Ni, Pb and Zn (Fig 4 and S3 Table), indicating a greater availability of these elements to benthic invertebrates [59]. The significantly ($p < 0.05$) greater carbon content and the slightly finer texture of the Papermill Bay sediments, compared to Wolfe Cove (Fig 2 and S3 Table) should provide more sites for PTEs to bind to [58, 60, 61]. Thus, the greater concentrations of EDTA extractable PTEs is largely due to the Papermill Bay sediments being significantly ($p < 0.05$) more acidic than the Wolfe Cove

sediments. Lower pH results in greater competition between PTEs and hydrogen ions for the binding sites on the sediment surface and leads to greater PTE lability [62, 63].

**Fig 4. EDTA extractable (potentially bioavailable) Potentially Toxic Elements (Cd, Co, Cr, Cu, Ni, Pb and Zn) with depth in sediments sampled from Cassiar Cannery, Inverness Passage, Papermill Bay, Wolf Cove, and Tyee Banks intertidal mudflats**

The RELATE revealed a statistically significant correlation between the concentration of potentially toxic elements and the sediment physicochemical properties resemblance matrices (Rho: 0.46; $p$ = 0.001, Permutations = 9999). The relationship between total and labile PTE concentrations and sediment properties was further explored using PCA (Fig 5). The principal component scores plot (Fig 5B) reveals a clear separation between the Papermill Bay sediments and the proximal and remote references sites of Wolfe Cove and Tyee Banks, but no separation between Cassiar Cannery and Inverness Passage, re-enforcing the conclusion that the sediments of Cassiar Cannery show little evidence of anthropogenic contamination. Principal component 2 (Fig 5), separates the Inverness Passage and Cassiar Cannery sediments from the other three sites (Papermill Bay, Wolfe Cove, and Tyee Banks), which is attributed to a different geochemical matrix composition at Cassiar Cannery and Inverness Passage, as also observed by DelValls et al. [64]. Principal component 1 (Fig 5) reveals a separation with depth in the Papermill Bay sediments. Papermill Bay sediments have greater total and EDTA extractable concentrations of several PTEs, higher C and N, and lower pH, all of which also increase with depth in the Papermill Bay sediments. This observation of deeper layers of sediment with a lower pH and higher availability of PTEs indicates that contaminated sediment is overlain by less contaminated sediment, deposited since discharge of sludge ceased. Although most benthic invertebrates live in surficial sediments, it is important to consider the likelihood that deeper sediment will be exposed and mobilized either by development projects [65], or by bioturbation from deep burrowing invertebrates [66, 67].

**Fig 5. Principal Components Analysis of sediment properties (pH median sediment particle diameter, Percentage Organic Carbon content and Percentage Total Nitrogen content) and total and EDTA extractable Potentially Toxic Elements (As, Cd, Co, Cr, Cu, Hg, Ni, Pb and Zn) in sediments sampled 0-5 cm, 5-10 cm, 10-15 cm and 15-20cm from Cassiar Cannery, Inverness Passage, Papermill Bay, Wolf Cove and Tyee Banks intertidal mudflats. (A) is the latent vectors for each variable plotted in the plane of principal component one and principal component two, (B) is the principal component scores of all the samples plotted in the plane of principal component one and principal component**

**two. Error bars represent the standard deviations of 5 replicate samples taken from 5 different transects.**

## Sediments host a healthy invertebrate population with no relationship between PTE concentrations in sediments and invertebrates

Overall, 22 different taxa (listed in S4 Table, along with PTE concentrations) were observed in this study, with Wolf Cove and Cassiar Cannery the most biodiverse sites, with 16 and 14 species collected, respectively. These taxa represent a subset of the 40 intertidal species that are commonly observed in the Skeena Estuary [10, 15]. Findings of previous studies in the Skeena Estuary reveal an infaunal community predominantly dominated by cumaceans, polychaetes, oligochaetes, nematodes, copepods, amphipods, and bivalves [15, 68]. The 40 intertidal species observed in this area include multiple species at all trophic levels within the food web [10, 15], and such a complex community is often associated with non-disturbed habitats [4, 28]. This complexity was also observed in our study, as *Alitta brandti*, *Neries vexillosa, Glycinde picta,* ribbon worms and crabs can act as predators, while *Macoma balthica*, isopods, amphipods, and sessile polychaete worms are primary consumers [47, 69, 70]. We therefore provide evidence to support our previous research that indicates that the intertidal ecosystem has been passively recovering for ~50 years from past disturbances related to discharge from the papermill, which was released into the immediate near shore area (Porpoise Bay), strongly depressing the invertebrate communities in this area during the 1970s [20, 34, 35] and currently exhibit a community that is relatively healthy.

When all invertebrates collected at all five sites are considered, we found no relationship between PTE concentrations in invertebrates and either total (Rho: 0.27; $p = 0.32$, Permutations = 9999), EDTA extractable (Rho: 0.24; $p = 0.79$, Permutations = 9999), or both total and EDTA extractable (Rho: 0.78; $p = 0.08$, Permutations = 9999) PTEs in the sediment. This finding is confirmed by inspecting a nMDS plot of invertebrate PTE loadings, which includes all organisms collected at all five sites (Fig 6A). Bivalves of the same species (e.g. *M. balthica*, *Mytilus edulis*, and *Mya arenaria*), collected at different sites, seem to cluster in multidimensional space. There is slightly more separation in the PTE concentrations measured in polychaete worms (e.g. *Abarenicola pacifica*, *N. vexillosa*, *Paranemertes*

338 *peregrina*, *G. picta*, *A. brandti*, *Nephtys caeca*, *Neotrypaea californiensis*, and *Streblospio benedicti*)
339 which are the cause of much of the dissimilarity in the dataset.

340

341 **Fig 6. Non-metric multidimensional scaling plots (nMDS) of invertebrate PTE concentrations and the**
342 **vector overlay (left hand side) of five intertidal mudflats along the north coast of British Columbia,**
343 **Canada. CC: Cassiar Cannery. WC: Wolfe Cove. IP: Inverness Passage. PB: Papermill Bay. TB: Tyee**
344 **Banks with (A) the entire dataset considered or (B) only including the two benthic invertebrates**
345 **found at all five sites**; **Baltic clams (*Macoma balthica*) and Oregon pill bugs (*Gnorimosphaeroma***
346 ***oregonensis*).**

347

## 348 The suitability of *G. oregonensis* as biomonitors of sediment PTE
## 349 bioavailability

350 The selection of one or more of benthic invertebrate as a biomonitor of PTE pollution needs to
351 consider how cosmopolitan their distribution is and the pathway by which they are exposed to the
352 PTE [71]. Mussels and clams acquire food from the water column by suspension feeding, and clams
353 are also able to acquire food from surface sediments by way of their siphon. Isopods are more motile
354 and acquire food by ingesting organic debris, usually on the surface of the sediment. Polychaete
355 worms, as a class, have a more diverse range of feeding strategies, including suspension feeding with
356 tentacles or a mucus net, deposit feeding selectively at the surface or at depth, and predation of other
357 infauna [72, 73]. This large diversity of feeding strategies may have led to the greater range of PTE
358 concentrations observed in Fig 6A, compared to the bivalves and crustacea. Furthermore, the soft
359 tissues of polychaete worms may only represent exposure to PTEs in the recent past due to large
360 temporal fluctuations [74-76]. The whole body (including soft tissues and shells) of bivalves may better
361 represent a record of time-averaged bioavailability of PTEs in the water column over the lifetime of
362 the organism, albeit not without difficulties in interpretation [77, 78].

363

364 There were only two benthic invertebrate species observed at all five sites; Baltic clams (*M. balthica*)
365 and Oregon pill bugs (*G. oregonensis*). When PTE concentrations in *M. balthica*, and *G. oregonensis*
366 was compared to sediment concentrations, no relationship was observed with either total (Rho: 0.31;
367 $p = 0.19$, Permutations = 9999), EDTA extractable (Rho: -0.0.; $p = 0.48$, Permutations = 9999), or both
368 total and EDTA extractable (Rho: 0.21; $p = 0.28$, Permutations = 9999) sediment PTE concentrations.
369 These findings contrast to numerous articles in the literature quantifying relationships between

370 sediment and benthic invertebrate PTE concentrations [58, 71, 79, 80]. When we plot the PTE
371 concentrations in *M. balthica*, and *G. oregonensis* in multidimensional space (Fig 6B), we reveal that
372 the elemental profiles of *M. balthica*, and *G. oregonensis* contrast greatly. *M. Bathica* collected at
373 Papermill Bay contained lower concentrations of Cr, Co, Ni, Zn, Cd, As and Pb than those collected at
374 the other four sites, but higher concentrations of Cu. In contrast, *G. oregonensis* collected at Papermill
375 Bay have higher concentrations of Cr, Ni, Zn, and Pb than those collected at the other four sites.

376

377 Biota-Sediment Accumulation Factors (BSAFs) were calculated by dividing the concentrations of PTEs
378 in the invertebrate tissues by the average concentration in the sediments from the site from which
379 the invertebrates were collected (average across all transects and depths). Relationships between
380 sediment properties and BSAFs reveal the importance of pH in explaining the difference in the
381 bioaccumulation of PTEs by *M. balthica*, and *G. oregonensis*. For most PTEs there is a positive
382 relationship between pH and the BSAF for *M Balthica* (Table 2), including a significant relationship
383 with the Cr BSAF (Fig 7A). This is an unexpected finding that does not have an immediately obvious
384 explanation. However, we observe a negative relationship between sediment pH and the BAF of most
385 PTEs for *G. oregonensis* (Table 2), including Cr (Fig 7B). This relationship is intuitive since metal cations
386 dissociate from mineral surfaces at lower pH levels [62, 63]. Because *G. oregonensis* feed on organic
387 material on the surface of the sediments, the concentrations of PTEs associated with acidic sediments
388 contaminated by papermill sludge at Papermill Bay, are more likely to be assimilated by *G. oregonensis*
389 and become bioaccumulated in their tissues. A survey of intertidal areas adjacent to papermills on the
390 British Columbia coastline (including the papermill on Watson island) identified *G. oregonensis* as
391 tolerant of papermill impacted shorelines [81]. The greater abundance of isopods (including *G.*
392 *oregonensis*) in close proximity to British Columbian papermills, also observed by Robin et al. [82], is
393 attributed to the provision of pulp fibers from the mill as a food source creating a stressed
394 environment which enables these isopods to thrive.

395 **Fig 7. The relationship between Chromium (Cr) Biota-Sediment Accumulation Factor (BSAF) and**
396 **sediment pH for (A) Baltic clams (*Macoma balthica*) and (B) Oregon pill bugs (*Gnorimosphaeroma***
397 ***oregonensis*) sampled at five intertidal mudflats along the north coast of British Columbia, Canada.**

398

399 **Table 2. Correlation coefficients for the relationship between sediment pH and Biota-Sediment**
400 **Accumulation Factors of 8 potentially toxic elements in Baltic clams (*Macoma balthica*) and Oregon**
401 **pill bugs (*Gnorimosphaeroma oregonensis*) at all five sampling locations in the Skeena Estuary.**

| Species | As | Cd | Co | Cr | Cu | Ni | Pb | Zn |
|---|---|---|---|---|---|---|---|---|

| | | | | | | | | |
|---|---|---|---|---|---|---|---|---|
| *M Balthica* | 0.4397 | 0.2564 | 0.9162 | 0.8255* | -0.8177 | 0.9461 | 0.5788 | 0.896 |
| *G. oregonensis* | -0.1744 | 0.3758 | -0.7362* | -0.8688* | -0.1895 | -0.8117 | -0.2083 | -0.7732* |

* = $p < 0.05$

# Conclusions

We found evidence to indicate that the discharge of papermill sludge from the decommissioned papermill on Watson Island has changed the sediment geochemistry at Papermill Bay by reducing the pH, and increasing the total and EDTA extractable concentrations of Cd, Cr, and Pb. However, the benthic invertebrate community composition confirms that the population has recovered from previous disturbance. Oregon pill bugs (*G. oregonensis*) were one of only two benthic invertebrate species observed at all five sites we visited. *G. oregonensis* are a cosmopolitan species along the north coast of British Columbia and are tolerant of sites contaminated with papermill effluent because they use the fibers discharged as a food source. Thus, we conclude here that *G. oregonensis* make an excellent candidate biomonitor species to assess recovery from the environmental impact of the papermill on Watson Island and monitor the future impacts of similar industrial developments in the region.

# Acknowledgements

Sean Allen is acknowledged for fieldwork assistance. Ilse Kamerling is acknowledged for assisting C and N analysis. Anne Dudley is acknowledged for assisting ICP-OES analysis. Andy Dodson is acknowledged for assisting ICP-MS analysis. Accommodation and access to the shoreline were graciously provided by Cassiar Cannery Ecotourism lodge.

# References

1. Parlee BL. Avoiding the Resource Curse: Indigenous Communities and Canada's Oil Sands. World Development. 2015;74:425-36. doi: http://dx.doi.org/10.1016/j.worlddev.2015.03.004.

2. Gerwing TG, Cox K. Erosion of trust in government consultation will impede the creation of environmental policy. Marine Policy. 2017;83:126-7.

3. Waldichuk M, Bousfield EL. Amphipods in low-oxygen marine waters adjacent to a sulphite pulp mill. Journal of the Fisheries Board of Canada. 1962;19(6):1163-5.

4. Pearson TH, Rosenberg R. A comparative study of the effects on the marine environment of wastes from cellulose industries in Scotland and Sweden. Ambio. 1976:77-9.

5. Tuominen TM, Sekela MA. Dioxins and furans in sediment and fish from the vicinity of four inland pulp and/or paper mills and one petroleum refinery in British Columbia: Environment Canada. Conservation and Protection; 1992.

6. Yunker MB, Lachmuth CL, Cretney WJ, Fowler BR, Dangerfield N, White L, et al. Biota–sediment partitioning of aluminium smelter related PAHs and pulp mill related diterpenes by intertidal clams at Kitimat, British Columbia. Marine Environmental Research. 2011;72(3):105-26.

7. Kritzer JP, DeLucia M-B, Greene E, Shumway C, Topolski MF, Thomas-Blate J, et al. The Importance of Benthic Habitats for Coastal Fisheries. BioScience. 2016;66(4):274-84. doi: 10.1093/biosci/biw014.

8. Carr-Harris C, Gottesfeld AS, Moore JW. Juvenile Salmon usage of the Skeena River Estuary. PloS One. 2015;10(3):e0118988.

9. Schindler DE, Scheuerell MD, Moore JW, Gende SM, Francis TB, Palen WJ. Pacific salmon and the ecology of coastal ecosystems. Frontiers in Ecology and the Environment. 2003;1(1):31-7.

10. Gerwing TG, Gerwing AMA, Macdonald T, Cox K, Juanes F, Dudas SE. Intertidal soft-sediment community does not respond to disturbance as postulated by the intermediate disturbance hypothesis. Journal of Sea Research. 2017;129:22-8.

11. Gerwing TG, Allen Gerwing AM, Drolet D, Barbeau MA, Hamilton DJ. Spatiotemporal variation in biotic and abiotic features of eight intertidal mudflats in the Upper Bay of Fundy, Canada. Northeastern Naturalist. 2015;22(12):1−44.

12. Amoozadeh E, Malek M, Rashidinejad R, Nabavi S, Karbassi M, Ghayoumi R, et al. Marine organisms as heavy metal bioindicators in the Persian Gulf and the Gulf of Oman. Environmental Science and Pollution Research. 2014;21(3):2386-95.

13. Gómez Gesteira JL, Dauvin J-C. Amphipods are good bioindicators of the impact of oil spills on soft-bottom macrobenthic communities. Marine Pollution Bulletin. 2000;40(11):1017-27.

14. Gerwing TG, Hamilton DJ, Barbeau MA, Haralampides KA, Yamazaki G. Short-term response of a downstream marine system to the partial opening of a tidal-river causeway. Estuaries and Coasts 2017;40(3):717-25. doi: 10.1007/s12237-016-0173-2.

15. Gerwing TG, Allen Gerwing AM, Macdonald T, Cox K, Juanes F, Dudas SE. Assessing the relationship between community dispersion and disturbance in a soft-sediment ecosystem. Marine Ecology. 2018;39(4):e12505.

16. Scholz B, Liebezeit G. Microphytobenthic dynamics in a Wadden Sea intertidal flat–Part II: Seasonal and spatial variability of non-diatom community components in relation to abiotic parameters. European Journal of Phycology. 2012;47(2):120-37.

17. van Proosdij D, Milligan T, Bugden G, Butler K. A tale of two macro tidal estuaries: differential morphodynamic response of the intertidal zone to causeway construction. Journal of Coastal Research. 2009;56:772−6.

18. de Souza Machado AA, Spencer K, Kloas W, Toffolon M, Zarfl C. Metal fate and effects in estuaries: A review and conceptual model for better understanding of toxicity. Science of The Total Environment. 2016;541:268-81. doi: http://dx.doi.org/10.1016/j.scitotenv.2015.09.045.

19. Moore JW, Gordon J, Carr-Harris C, Gottesfeld AS, Wilson SM, Russell JH. Assessing estuaries as stopover habitats for juvenile Pacific salmon. Marine Ecology Progress Series. 2016;559:201-15.

20. Wilkes B, Dwernychuk LW. Environment studies in the marine receiving environment at the Skeena Cellulose pulp mill, Watson Island, BC. Pulp & Paper Canada. 1991:92:10.

21. Gerwing TG. Preliminary report of intertidal research along the north coast of British Columbia: Summer 2016. Report to the Kitsumkalum First Nations. 34 p. 2016.

22. Gerwing TG, Cox K, Gerwing AMA, Carr-Harris CN, Dudas SE, Juanes F. Depth to the apparent redox potential discontinuity (aRPD) as a parameter of interest in marine benthic habitat quality models. International Journal of Sediment Research. 2018;33(2):149-56.

23. Sánchez-Moyano JE, García-Gómez JC. The arthropod community, especially Crustacea, as a bioindicator in Algeciras Bay (Southern Spain) based on a spatial distribution. Journal of Coastal research. 1998;14(3):1119-33.

24. Thomas JD. Biological monitoring and tropical biodiversity in marine environments: A critique with recommendations, and comments on the use of amphipods as bioindicators. Journal of Natural History. 1993;27(4):795-806.

25. Conlan K. Amphipod crustaceans and environmental disturbance: a review. Journal of Natural History. 1994;28(3):519-54.

26. Picone M, Bergamin M, Novelli Alessandra A, Noventa S, Delaney E, Barbanti A, et al. Evaluation of Corophium orientale as bioindicator for Venice Lagoon: Sensitivity assessment and toxicity-score proposal. Ecotoxicology and Environmental Safety. 2008;70(1):174-84.

27. Gerwing TG, Campbell L, Allen Gerwing AM, Allen S, Cox K, Rogers M, et al. Potential impacts of logging on intertidal infaunal communities within the Kitimat River estuary. Journal of Natural History. 2018;52(43-44):2833-55.

28. Pearson TH, Rosenberg R. Macrobenthic succession in relation to organic enrichment and pollution of the marine environment. Oceanography and Marine Biology: An Annual Review. 1978;16:229-331.

29. Allen L. The application of biodiversity indicators to infer ecosystem health in regenerating tropical forest: University of Glasgow; 2019.

30. Zhang W, Dulloo E, Kennedy G, Bailey A, Sandhu H, Nkonya E. Biodiversity and Ecosystem Services. Sustainable Food and Agriculture: Elsevier; 2019. p. 137-52.

31. Smith MD, Knapp AK. Exotic plant species in a C 4-dominated grassland: invasibility, disturbance, and community structure. Oecologia. 1999;120(4):605-12.

32. Burke MJW, Grime JP. An experimental study of plant community invasibility. Ecology. 1996;77(3):776-90.

33. Guerra-García JM, García-Gómez JC. Polychaete assemblages and sediment pollution in a harbour with two opposing entrances. Helgoland Marine Research. 2004;58(3):183-91.

34. HC. Hatfield Consultants Ltd. Skeena environmental effects monitoring (EEM) pre-design reference document. Prepared for Skeena Cellulose Inc. 1994.

35. Hoos LM. *T*he Skeena River Estuary: status of environmental knowledge to 1975: Report of the Estuary Working Group, Department of the Environment, Regional Board, Pacific Region. Environment Canada, 1975 Contract No.: 3.

36. NIBR. Northwest Institute for Bioregional Research: Valuation of the wild Salmon economy of the Skeena River watershed. 1-30 2006.

37. Hilborn R, Walters CJ. Differing goals of salmon management on the Skeena River. Journal of the Fisheries Board of Canada. 1977;34(1):64-72.

38. Higgins RJ, Schouwenburg WJ. A biological assessment of fish utilization of the Skeena River Estuary, with special reference to port development in Prince Rupert. Technical Report 1973-1. Department of Environment, Fisheries and Marine Services. Vancouver, BC, 1973.

39. Faggetter BA. Review of the Environmental and Socioeconomic

Impacts of Marine Pollution in the

North and Central Coast Regions of British

Columbia. 2008.

40. Yunker MB, Cretney WJ, Ikonomou MG. Assessment of chlorinated dibenzo-p-dioxin and dibenzofuran trends in sediment and crab hepatopancreas from pulp mill and harbor sites using multivariate- and index-based approaches. Environmental Science & Technology. 2002;36(9):1869-78. doi: 10.1021/es0112893. PubMed PMID: WOS:000175311900006.

41. Akenhead S. A review of the oceanography and marine ecology of Prince Rupert Harbour a propos sewage outfalls. 1992.

42. Cox K, Black M, Filip N, Miller M, Mohns K, Mortimor J, et al. Comparison of community assessment techniques and implications for diversity indices and species accumulation curves. Ecology and Evolution. 2017;DOI: 10.1002/ece3.3580.

43. BS7755-3.2. Soil Quality. Part 3: Chemical Methods. Section 3.2: Determination of pH British Standards Institution, London, UK. 1995.

44. EPA US. Method 3051A (SW-846): Microwave Assisted Acid Digestion of Sediments, Sludges, and Oils, Revision 1. Washington, DC. 2007.

45. EPA US. Method 7473 (SW-846): Mercury in Solids and Solutions by Thermal Decomposition, Amalgamation, and Atomic Absorption Spectrophotometry, Revision 0. Washington, DC. 1998.

46. Anderson M, Gorley RN, Clarke RK. Permanova+ for Primer: Guide to software and statistical methods. Plymouth, United Kingdom: PRIMER-E Ltd; 2008.

47. Gerwing TG, Drolet D, Hamilton DJ, Barbeau MA. Relative importance of biotic and abiotic forces on the composition and dynamics of a soft-sediment intertidal community PLoS One. 2016;11(1):11:e0147098.

48. Clarke KR, Gorley RN. PRIMER v7: user manual/tutorial 3rd ed. Plymouth, United Kingdom: Primer-E Ltd; 2015.

49. McLaren P. The environmental implications of sediment transport in the waters of Prince Rupert, British Columbia, Canada: A comparison between kinematic and dynamic approaches. Journal of Coastal Research. 2016;32(3):465-82.

50. Muller G. Index of geoaccumulation in sediments of the Rhine River. Geojournal. 1969;2:108-18.

51. Monte MC, Fuente E, Blanco A, Negro C. Waste management from pulp and paper production in the European Union. Waste management. 2009;29(1):293-308.

52. Hoffman E, Lyons J, Boxall J, Robertson C, Lake CB, Walker TR. Spatiotemporal assessment (quarter century) of pulp mill metal (loid) contaminated sediment to inform remediation decisions. Environmental monitoring and assessment. 2017;189(6):257.

53. Borah P, Singh P, Rangan L, Karak T, Mitra S. Mobility, bioavailability and ecological risk assessment of cadmium and chromium in soils contaminated by paper mill wastes. Groundwater for Sustainable Development. 2018;6:189-99.

54. Nriagu JO, Nieboer E. Chromium in the natural and human environments: John Wiley & Sons; 1988.

55. Kienle C, Langer-Jaesrich M, Baumberger D, Hohmann D, Santiago S, Köhler H-R, et al. Integrated toxicity evaluation of a pulp deposit using organisms of different trophic levels. Journal of soils and sediments. 2013;13(9):1611-25.

56. Alvarez MB, Malla ME, Batistoni DA. Comparative assessment of two sequential chemical extraction schemes for the fractionation of cadmium, chromium, lead and zinc in surface coastal sediments. Fresenius' journal of analytical chemistry. 2001;369(1):81-90.

57. Chakraborty P, Babu PVR, Sarma VV. A study of lead and cadmium speciation in some estuarine and coastal sediments. Chemical Geology. 2012;294:217-25.

58. Sizmur T, Canário J, Gerwing TG, Mallory ML, O'Driscoll NJ. Mercury and methylmercury bioaccumulation by polychaete worms is governed by both feeding ecology and mercury bioavailability in coastal mudflats. Environmental Pollution. 2013;176:18-25.

578 59. Weimin Y, Batley G, Ahsanullah M. The ability of sediment extractants to measure the
579 bioavailability of metals to three marine invertebrates. Science of the Total Environment.
580 1992;125:67-84.

581 60. Burton ED, Phillips IR, Hawker DW. Geochemical partitioning of copper, lead, and zinc
582 in benthic, estuarine sediment profiles. Journal of environmental quality. 2005;34(1):263-73.

583 61. Luoma SN. Processes affecting metal concentrations in estuarine and coastal marine
584 sediments. Heavy metals in the marine environment: CRC Press; 2017. p. 51-66.

585 62. Riba I, Delvalls TÁ, Forja JM, Gómez-Parra A. The influence of pH and salinity on the
586 toxicity of heavy metals in sediment to the estuarine clam Ruditapes philippinarum.
587 Environmental toxicology and chemistry. 2004;23(5):1100-7.

588 63. Zhang C, Yu Z-g, Zeng G-m, Jiang M, Yang Z-z, Cui F, et al. Effects of sediment
589 geochemical properties on heavy metal bioavailability. Environment International.
590 2014;73:270-81. doi: https://doi.org/10.1016/j.envint.2014.08.010.

591 64. DelValls TÁ, Forja J, González-Mazo E, Gómez-Parra A, Blasco J. Determining
592 contamination sources in marine sediments using multivariate analysis. TrAC Trends in
593 Analytical Chemistry. 1998;17(4):181-92.

594 65. Chapman PM, Anderson J. A decision-making framework for sediment contamination.
595 Integrated environmental assessment and management. 2005;1(3):163-73.

596 66. Ciutat A, Boudou A. Bioturbation effects on cadmium and zinc transfers from a
597 contaminated sediment and on metal bioavailability to benthic bivalves. Environmental
598 toxicology and chemistry. 2003;22(7):1574-81.

599 67. Sizmur T, Canário J, Edmonds S, Godfrey A, O'Driscoll NJ. The polychaete worm Nereis
600 diversicolor increases mercury lability and methylation in intertidal mudflats. Environmental
601 Toxicology and Chemistry. 2013;32(8):1888-95.

602 68. Gerwing TG, Allen Gerwing AM, Macdonald T, Cox K, Juanes F, Dudas SE. Intertidal
603 soft-sediment community does not respond to disturbance as postulated by the intermediate
604 disturbance hypothesis. Journal of Sea Research. 2017;129:22-8.

605 69. Light SF. The Light and Smith manual: intertidal invertebrates from central California to
606 Oregon. 4 ed. Cameron JT, editor: University of California Press, Berkely, CA, USA; 2007.

607 70. Gerwing TG, Kim JH, Hamilton DJ, Barbeau MA, Addison JA. Diet reconstruction using
608 next-generation sequencing increases the known ecosystem usage by a shorebird. The Auk.
609 2016;133(2):168−77.

610 71. Rainbow PS. Biomonitoring of heavy metal availability in the marine environment.
611 Marine pollution bulletin. 1995;31(4-12):183-92.

612 72. Fauchald K, Jumars PA. The diet of worms: a study of polychaete feeding guilds.
613 Oceanography and Marine Biology Annual Review. 1979;17:193-284.

614 73. Pagliosa PR. Another diet of worms: the applicability of polychaete feeding guilds as a
615 useful conceptual framework and biological variable. Marine Ecology. 2005;26:246-54.

74. Howard L, Brown B. Natural variations in tissue concentration of copper, zinc and iron in the polychaete Nereis diversicolor. Marine biology. 1983;78(1):87-97.

75. Saha M, Sarkar S, Bhattacharya B. Interspecific variation in heavy metal body concentrations in biota of Sunderban mangrove wetland, northeast India. Environment International. 2006;32(2):203-7.

76. Saiz-Salinas J, Francés-Zubillaga G. Nereis diversicolor: an unreliable biomonitor of metal contamination in the 'Ría de Bilbao'(Spain). Marine Ecology. 1997;18(2):113-25.

77. Schöne BR, Krause Jr RA. Retrospective environmental biomonitoring–Mussel Watch expanded. Global and Planetary Change. 2016;144:228-51.

78. Zuykov M, Pelletier E, Harper DAT. Bivalve mollusks in metal pollution studies: from bioaccumulation to biomonitoring. Chemosphere. 2013;93(2):201-8.

79. Caçador I, Costa J, Duarte B, Silva G, Medeiros J, Azeda C, et al. Macroinvertebrates and fishes as biomonitors of heavy metal concentration in the Seixal Bay (Tagus Estuary): which species perform better? Ecological Indicators. 2012;19:184-90.

80. Sarkar SK, Cabral H, Chatterjee M, Cardoso I, Bhattacharya AK, Satpathy KK, et al. Biomonitoring of heavy metals using the bivalve molluscs in Sunderban mangrove wetland, northeast coast of Bay of Bengal (India): possible risks to human health. CLEAN–Soil, Air, Water. 2008;36(2):187-94.

81. Bard S, M,. A biological index to predict pulp mill pollution levels. Water environment research. 1998;70(1):108-22.

82. Robin J, Harger E, Nassichuk MD. Marine intertidal community responses to Kraft pulp mill effluent. Water, Air, and Soil Pollution. 1974;3(1):107-22.

# Supporting information captions

The supporting information file contains additional text that elaborates on the quality control and statistical analysis undertaken in addition to the following tables:

**S1 Table. PERMANCOVA showing sediment properties (pH, median particle diameter, C and N) varied by site, depth, and transect.**

**S2 Table. PERMANCOVA showing that sediment total and available (EDTA extractable) PTEs varied by site and transect.**

**S3 Table. Analysis of Variance for sediment properties. F-statistics of a two-way ANOVA with 'site' and 'depth' as the two factors. The last two columns indicate whether reference sites; Tyee Banks**

**(TB), Wolfe Cove (WC) and Inverness Passage (IP) are significantly ($p < 0.05$) different from potentially contaminated sites (Cassiar Cannery and Papermill Bay).**

**S4 Table. Concentrations (mg $kg^{-1}$) of Cr, Co, Ni, Cu, Zn, As, Cd and Pb in benthic invertebrates sampled from five intertidal mudflats along the north coast of British Columbia, Canada. CC: Cassiar Cannery. WC: Wolfe Cove. IP: Inverness Passage. PB: Papermill Bay. TB: Tyee Banks**

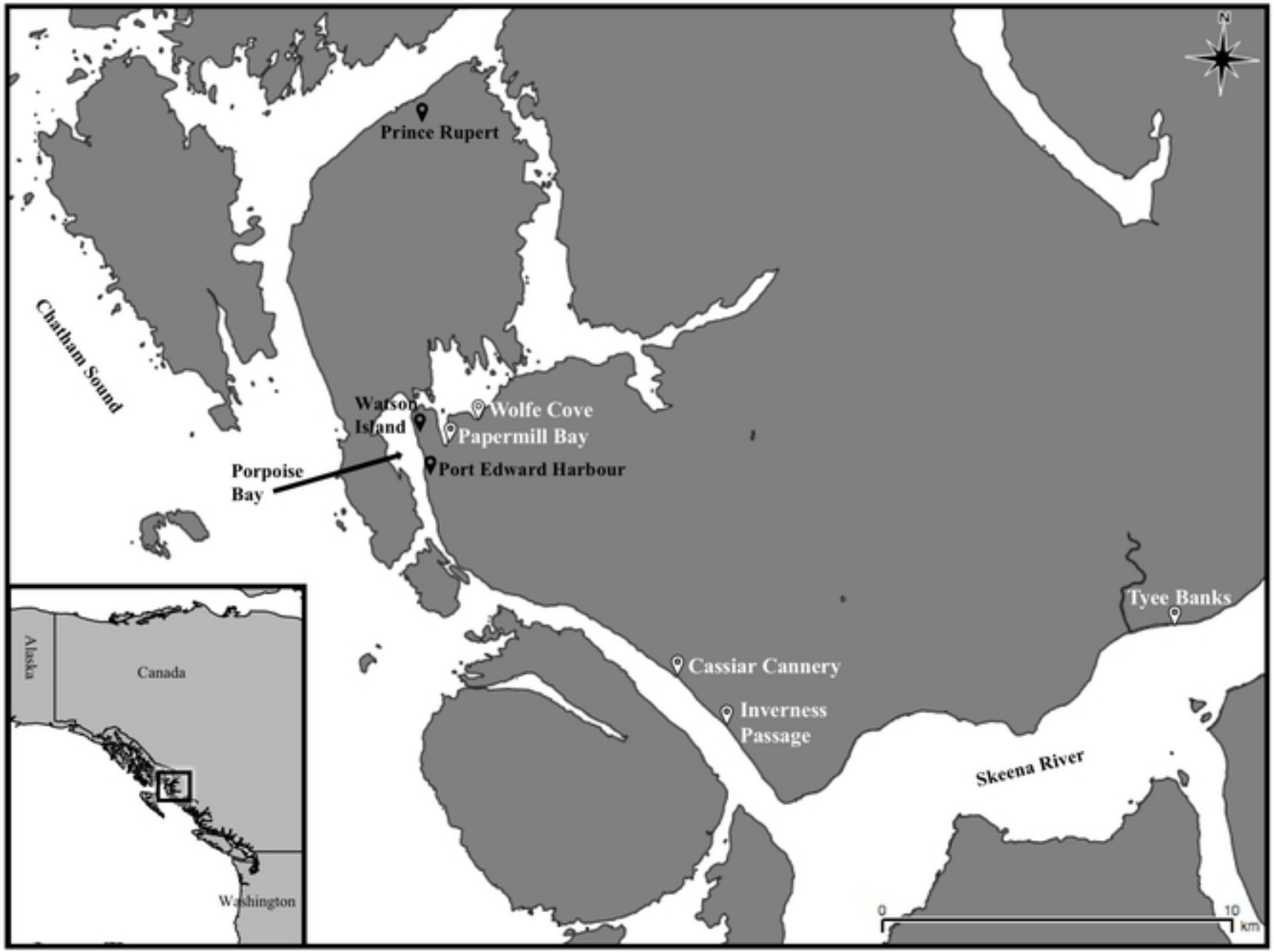
Prince Rupert
Chatham Sound
Watson Island
Wolfe Cove
Papermill Bay
Port Edward Harbour
Porpoise Bay
Tyee Banks
Cassiar Cannery
Inverness Passage
Skeena River
0
10
km
Alaska
Canada
Washington

Figure 1

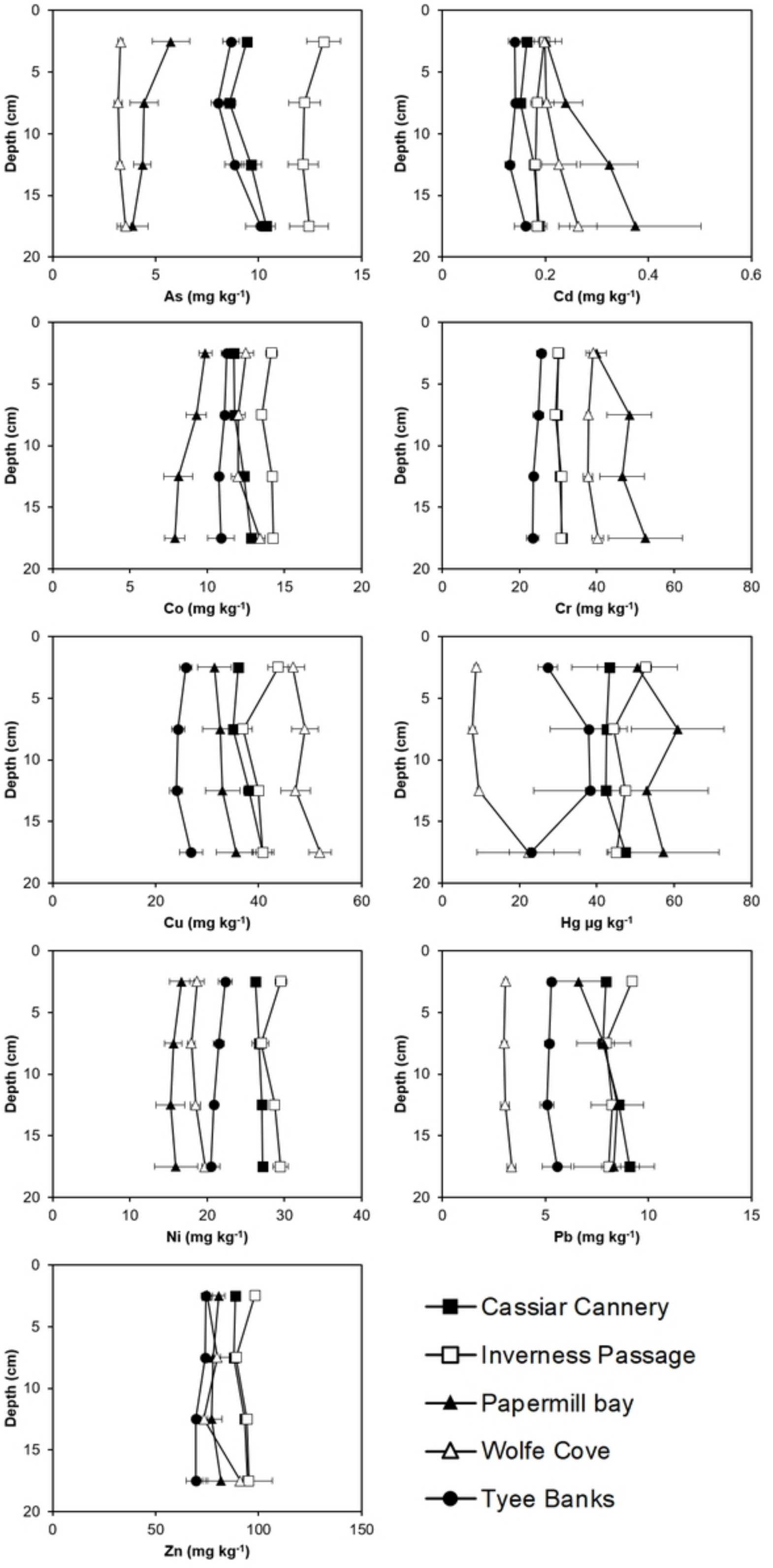
Depth (cm)
As (mg kg-1)
Cd (mg kg-1)
Co (mg kg-1)
Cr (mg kg-1)
Cu (mg kg-1)
Hg µg kg-1
Ni (mg kg-1)
Pb (mg kg-1)
Zn (mg kg-1)
Cassiar Cannery
Inverness Passage
Papermill bay
Wolfe Cove
Tyee Banks

Figure 3

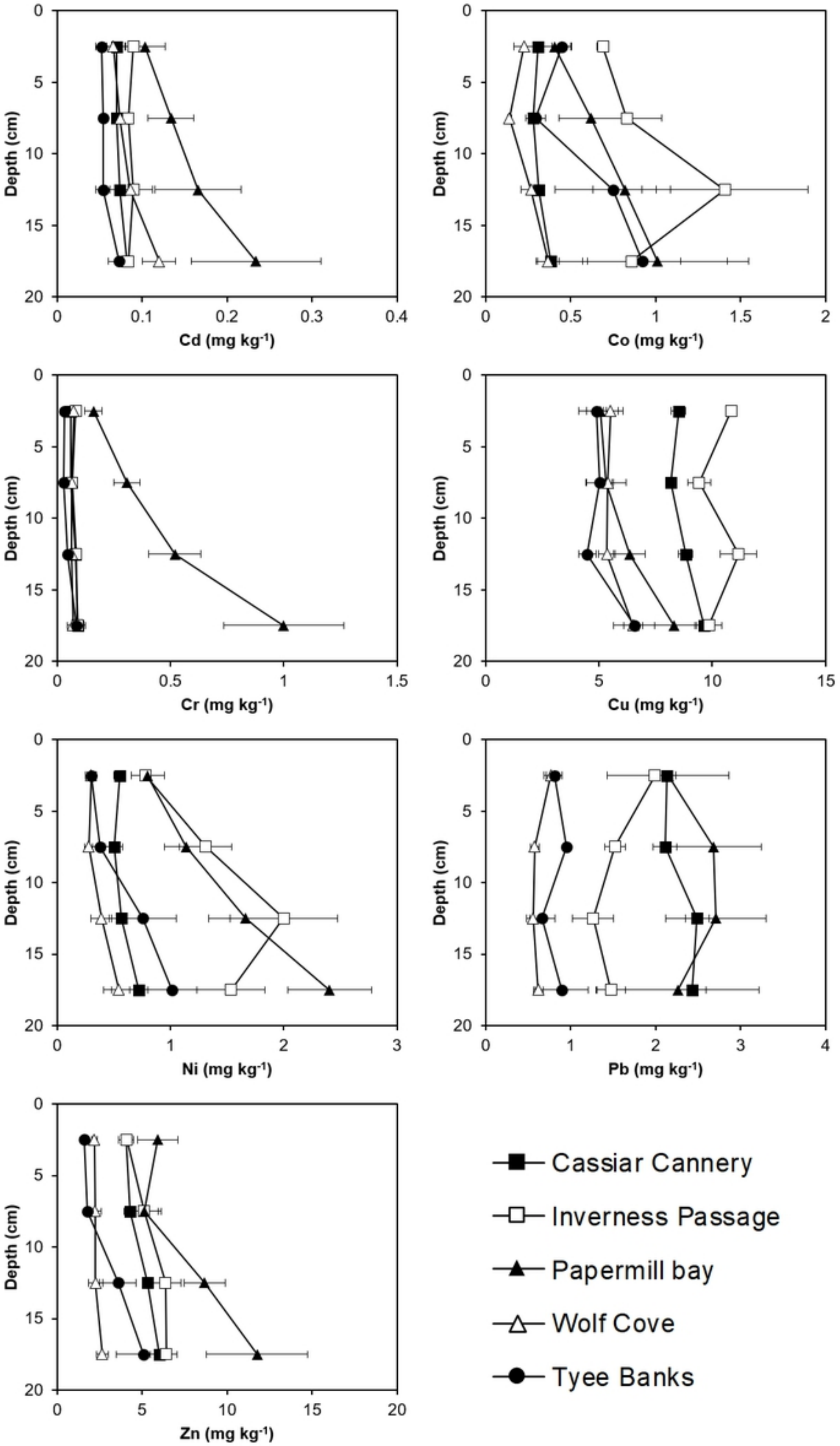
Depth (cm)
Cd (mg kg-1)
Co (mg kg-1)
Cr (mg kg-1)
Cu (mg kg-1)
Ni (mg kg-1)
Pb (mg kg-1)
Zn (mg kg-1)
Cassiar Cannery
Inverness Passage
Papermill bay
Wolf Cove
Tyee Banks

Figure 4

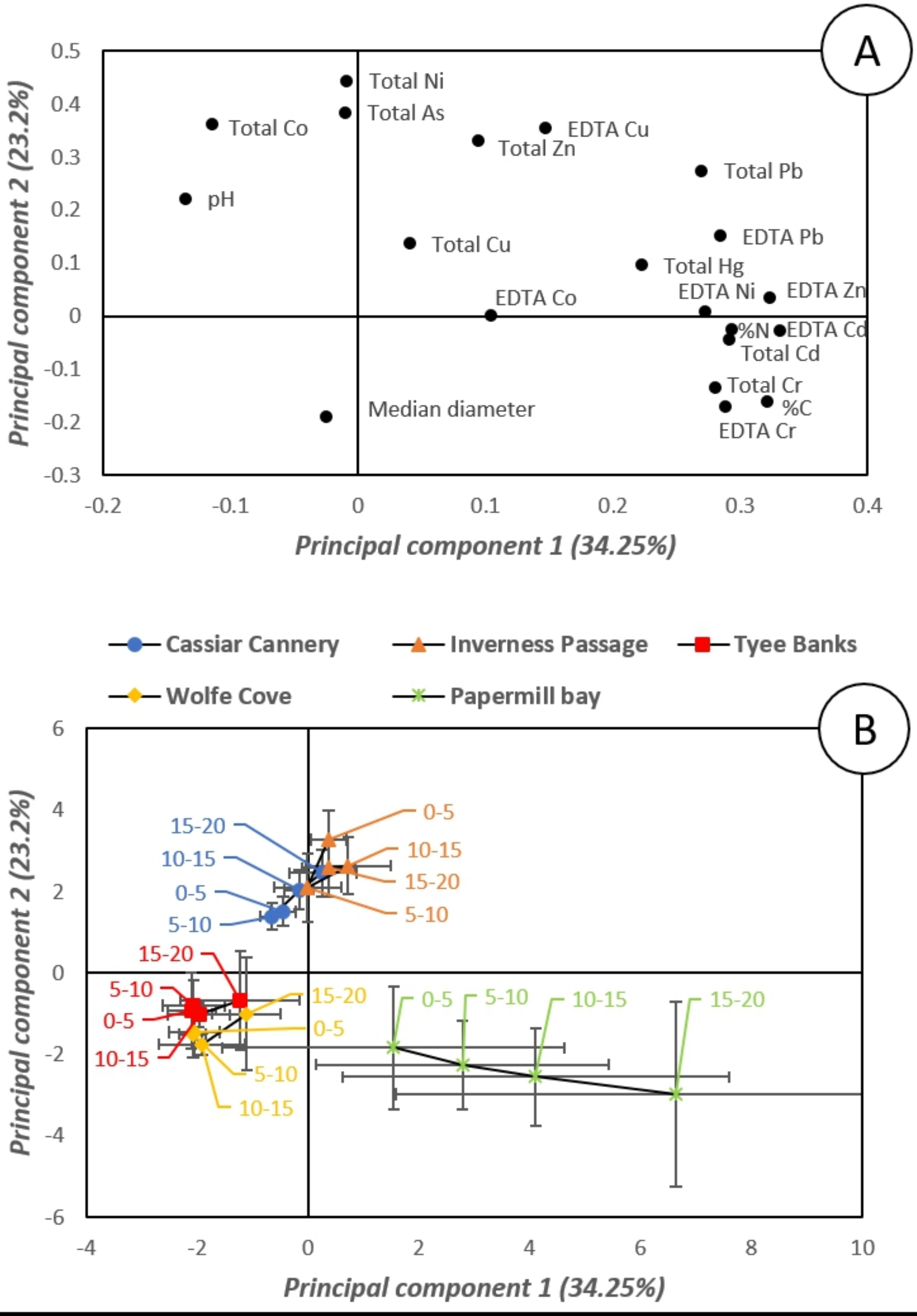
A
Total Ni
Total As
Total Co
EDTA Cu
Total Zn
Total Pb
pH
Total Cu
EDTA Pb
Total Hg
EDTA Co
EDTA Ni
EDTA Zn
%N
EDTA Cd
Total Cd
Total Cr
%C
Median diameter
EDTA Cr
Principal component 2 (23.2%)
Principal component 1 (34.25%)
Cassiar Cannery
Inverness Passage
Tyee Banks
Wolfe Cove
Papermill bay
B
15-20
10-15
0-5
5-10
0-5
10-15
15-20
5-10
15-20
5-10
0-5
10-15
15-20
0-5
5-10
10-15
0-5
5-10
10-15
Principal component 2 (23.2%)
Principal component 1 (34.25%)

Figure 5

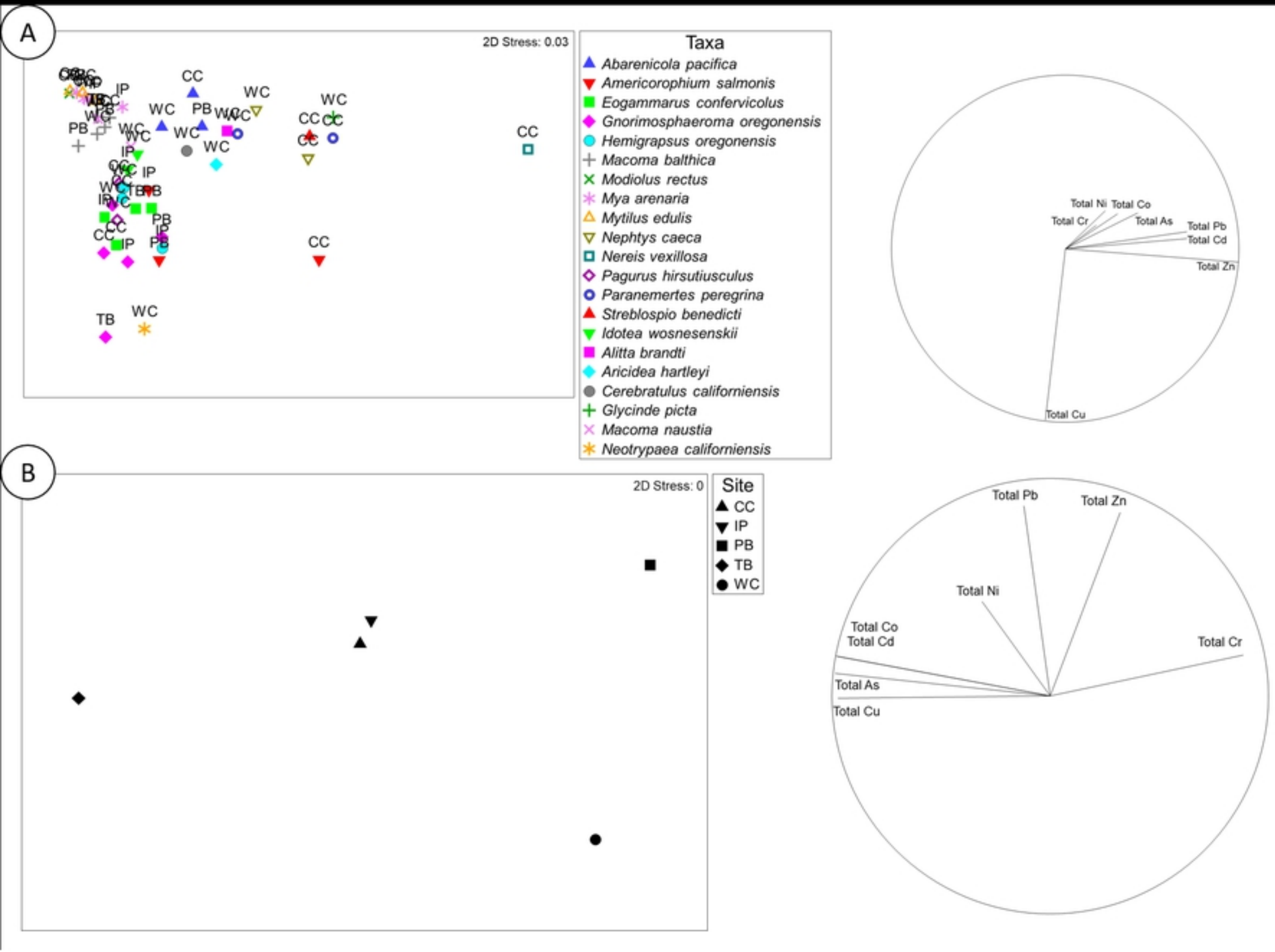
A
2D Stress: 0.03
Taxa
Abarenicola pacifica
Americorophium salmonis
Eogammarus confervicolus
Gnorimosphaeroma oregonensis
Hemigrapsus oregonensis
Macoma balthica
Modiolus rectus
Mya arenaria
Mytilus edulis
Nephtys caeca
Nereis vexillosa
Pagurus hirsutiusculus
Paranemertes peregrina
Streblospio benedicti
Idotea wosnesenskii
Alitta brandti
Aricidea hartleyi
Cerebratulus californiensis
Glycinde picta
Macoma naustia
Neotrypaea californiensis
Total Ni
Total Co
Total Cr
Total As
Total Pb
Total Cd
Total Zn
Total Cu
B
2D Stress: 0
Site
CC
IP
PB
TB
WC
Total Pb
Total Zn
Total Ni
Total Co
Total Cd
Total Cr
Total As
Total Cu

Figure 6

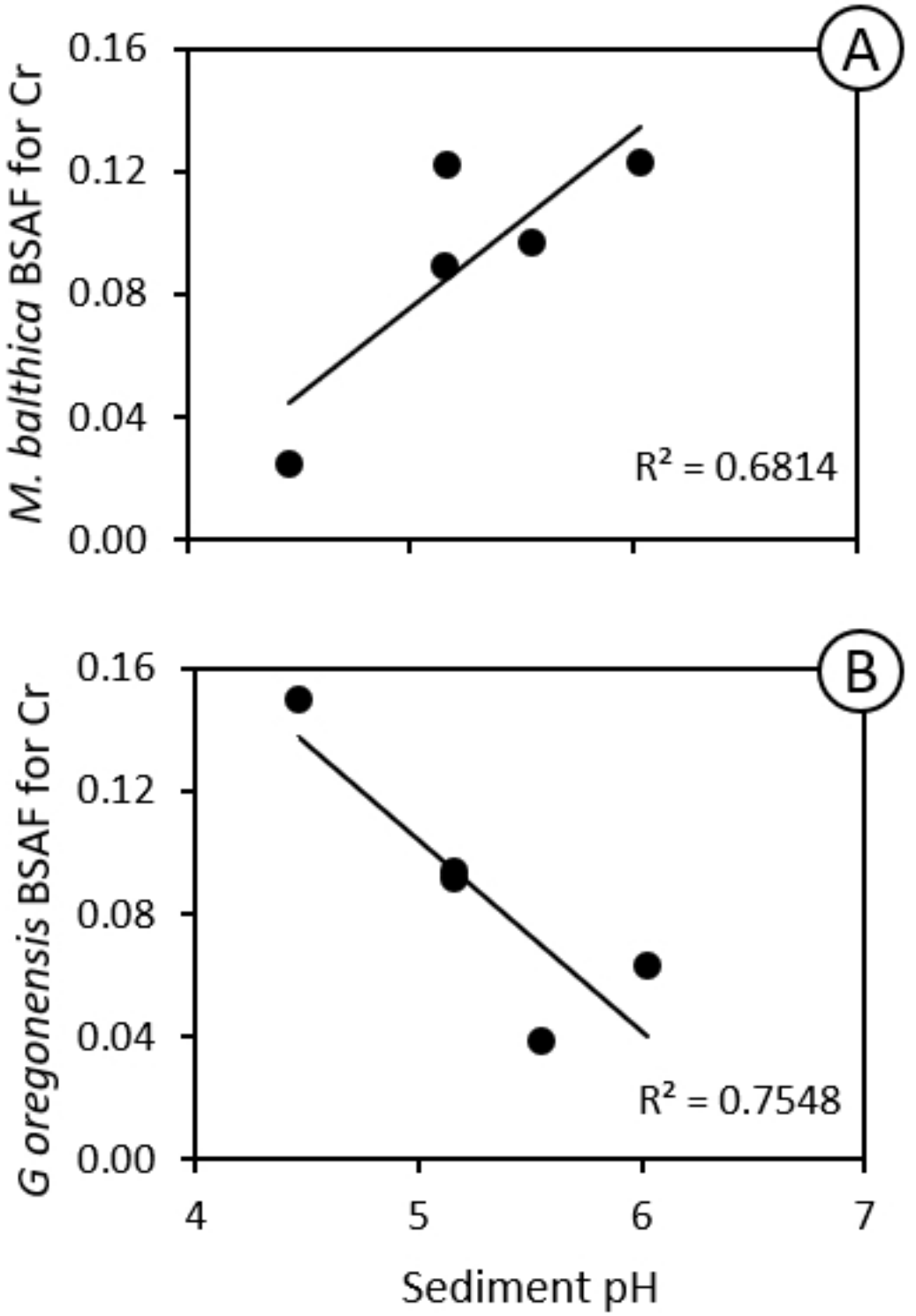
A
0.16
0.12
0.08
0.04
0.00
M. balthica BSAF for Cr
R² = 0.6814
B
0.16
0.12
0.08
0.04
0.00
G oregonensis BSAF for Cr
R² = 0.7548
4
5
6
7
Sediment pH

Figure 7

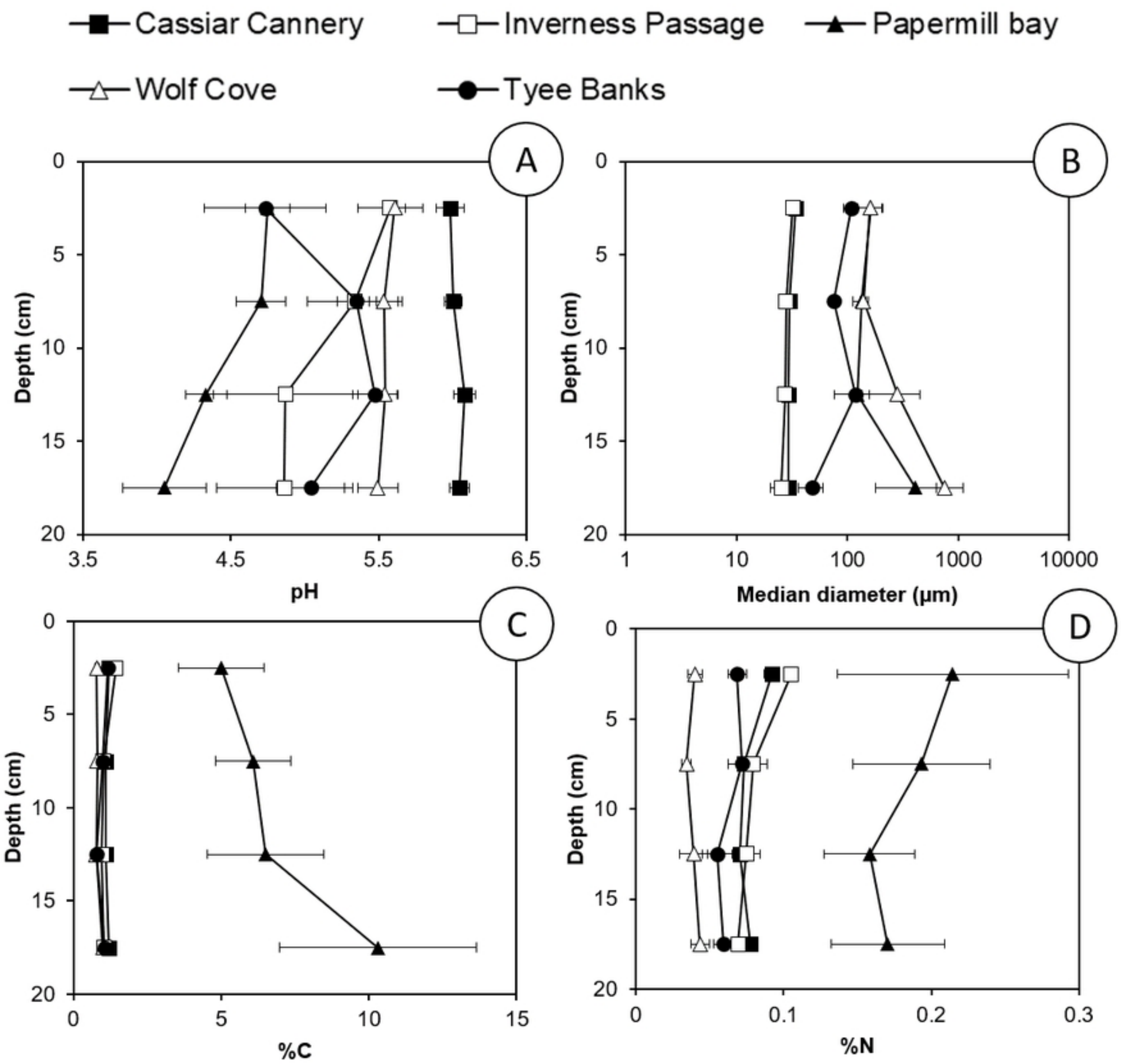
Cassiar Cannery
Inverness Passage
Papermill bay
Wolf Cove
Tyee Banks
A
B
C
D
Depth (cm)
pH
Median diameter (µm)
%C
%N

Figure 2