Movement patterns of urban free-roaming dogs: implications for rabies control in Arequipa, Peru

Short title: Movement patterns of urban free-roaming dogs in Arequipa, Peru

Brinkley Raynor[1], Micaela De la Puente[2], Andrew Johnson[3], Elvis Díaz-Espinoza[2], Michael Z. Levy[1,2], Ricardo Castillo-Neyra[1,2*]

[1]Department of Biostatistics, Epidemiology, and Informatics, Perelman School of Medicine, University of Pennsylvania, Philadelphia, Pennsylvania, United States of America
[2]Zoonotic Disease Research Lab, One Health Unit, School of Public Health and Administration, Universidad Peruana Cayetano Heredia, Lima, Lima Province, Peru
[3]Department of Biology, University of Pennsylvania, Philadelphia, Pennsylvania, United States of America

*cricardo@upenn.edu

Abstract

In 2015, a case of canine rabies in Arequipa, Peru indicated the re-emergence of rabies virus in the city. Despite vaccination campaigns and euthanasia of free-roaming dogs around positive cases (ring euthanasia), the outbreak has spread. Here we explore how the urban landscape of Arequipa affects the movement patterns of free-roaming dogs, the main reservoirs of the rabies virus in the area. We tracked 23 free-roaming dogs using Global Positioning System (GPS) collars. We analyzed the spatio-temporal GPS data using the time- local convex hull method. Dog movement patterns varied across local environments. Water channels, an urban feature of Arequipa that are dry most of the year, were found to promote movement. Dogs that used the water channels move further, faster and more directionally than dogs that do not. Our findings suggest that water channels can be used by dogs as 'highways' to transverse the city and have the potential to spread disease far beyond the radius of control practices. Control efforts should focus on a robust vaccination campaign attuned to the geography of the city and dog movement, and not limited to small-scale rings surrounding cases.

Author Summary

Our research characterized movement patterns of dogs living in a highly populated urban area expanding upon literature that mainly focuses on movement ecology of wild canids or dogs in rural areas. We used high resolution GPS data to create spatio-temporal maps of 23 apparently healthy, free-roaming dogs. Our models show an association of long-distance movement along water channels in Arequipa, Peru. The movement patterns associated with the water channels are important to consider when designing control measures for the current canine rabies outbreak in Arequipa.

Introduction

Since March 2015, hundreds of rabid dogs have been detected in the city of Arequipa in southern Peru, following 15 years of epidemiological silence [1,2]. The system of water channels in Arequipa, a unique urban landscape feature, has been associated with the location of detected rabid dogs, suggesting that the city's complex environment influences the transmission of the disease [3]. In addition to the landscape, Arequipa, like much of Latin America, is characterized by complex socio-ecological characteristics that complicate efforts to eliminate rabies.

Dog ownership practices interplay with unique geographical features of Arequipa city to impact both dog ecology and rabies control. As in most dog rabies-affected areas, free-roaming dogs are prevalent in the city. In many areas of Latin America, including Arequipa, owned dogs commonly have access to the street without owner supervision; these dogs receive varying degrees of feed and veterinary care [4-9]. Populations of free-roaming dogs without owners (strays) are believed to be small due in part to the general low health, low pup survival, and high mortality of stray dogs [10,11].

There is some evidence that Arequipa's landscape may affect free-roaming dog movement and ecology. A distinctive geographic feature of the city is an extensive system of open water channels that are dry most of the year (Figure 1), and only carry water during the short rainy season between February and March. These channels have been spatially associated with canine rabies cases [3], we hypothesize that they might be used as ecological corridors by dogs. However, the extent and nature of dogs' usage of the channels has not been assessed yet.

Figure 1: Dry water channels
Water channels traversing Arequipa City are dry most of the year. They accumulate trash and attract free roaming dogs.

The ecology of urban rabies is intimately connected with dog population dynamics and home range, critical concepts in disease ecology [12-14]. In a seminal paper introducing home range in 1943, Burt describes the concept of home range as "the area traversed by the individual in its normal activities of food gathering, mating, and caring for young" [14]. The study of animal home range has advanced considerably with the incorporation of Global Positioning

System (GPS) technology and has allowed for sophisticated analyses of temporal and spatial usage data [15].

There is very little literature on the home ranges and movement patterns of free-roaming dogs, and published studies are focused on rural settings [16-20]. These studies in rural areas suggest that dogs home ranges are heterogeneous with variation being influenced by dog function, resource availability, biological characteristics and human interactions [16-20]. In Chile, rural dogs had a preference to move using trails and roads, avoiding dense vegetation [20]. Very little is known about how the urban landscape affects the space use and movement of free-roaming dogs in cities. A study in Baltimore, Maryland done before the application of GPS technology found that dogs used alleys behind houses to forage and move [21]. The larger set of studies on wild animals in urban environments also suggests that animal movement is strongly influenced by landscape features. Cougars preferentially use dry river beds to move in bordering urban areas in California, foxes use ravines in Toronto to move across the city, and bobcats and coyotes use culverts and connected fragments of vegetation to move through southern California [22-24].

To date, local authorities have identified more than 150 rabid dogs in 11 out of the 14 districts of Arequipa [25-28]. The current response protocol is to conduct ring vaccination and culling around each detected case [29]. However, these focalized small-scale interventions are not supported by data or scientific evidence [30,31]; euthanasia is recommended only for rabid dogs or suspected cases. Small, reactive vaccination campaigns are also not recommended [30]. A deep understanding of dog ecology is a key factor for rabies control [13] and elucidating how dogs move within cities will provide important insights towards this end. In this study we focused on the movements of free-roaming owned dogs. Our objectives were to quantify the

variability in dogs' home ranges in urban areas and to identify how water channels might affect them.

Methods

Ethics

This study was reviewed and approved by the Institutional Animal Care and Use Committee of the Universidad Peruana Cayetano Heredia (approval number 67258).

Study Sites and Population

The city of Arequipa is surrounded by a desert. There are some wild mammals in this desert, but they are few and far between, and no evidence that wildlife species sustain, or could sustain, rabies virus transmission [3]. Three urban localities, a political city district subdivision, were selected for inclusion in this study (Figure 2). One of the localities is urban and intersected by a water channel; the other two localities are peri-urban, one intersected by a water channel and one approximately a kilometer from the nearest water channel. Houses were selected purposively based on location with respect to the water channels. Dogs were eligible for inclusion if they were at least 1 year old, were apparently healthy at the time of the first visit, and were medium or large dogs (at least 35cm at the withers)[32]. When multiple dogs were found in a house, we chose the first dog seen by the field team. Dogs of both sexes were included. The characteristics of the selected dog population are summarized in Table 1.

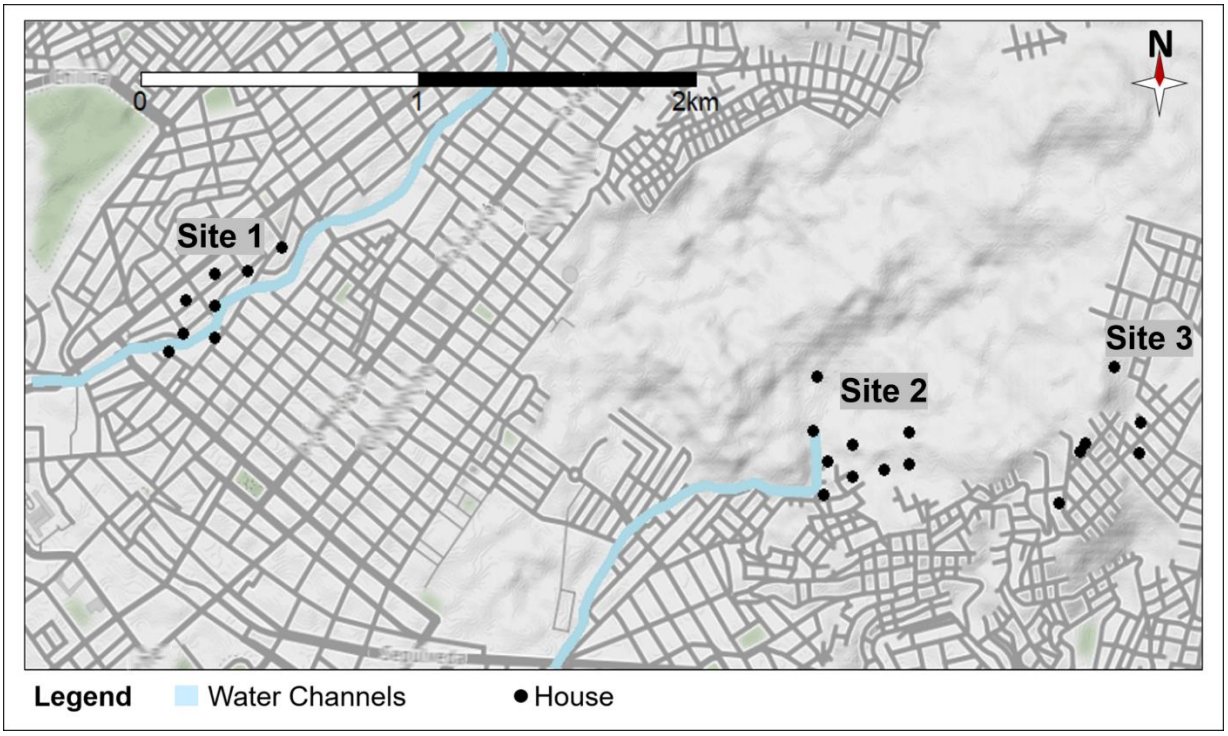

Figure 2: Map of study area
Dogs were selected for inclusion in the study in both urban and peri-urban locals with houses either directly adjacent to a water channel or approximately a kilometer from a water channel.

GPS tracking of dogs

To record dog locations and speeds we used IgotU® GT-120 (Mobile Action Technology) GPS loggers that have shown good accuracy in urban environments in Peru (point accuracy of 4.4 m and line accuracy of 10.3 m) [33] and have been used to track free-roaming domestic animals [34]. Given the high-speed dogs can achieve, we programmed the GPS receivers to log the dog's geographical coordinates every 3 minutes. For every dog, one GPS logger was turned on, and placed in a nylon collar on the dog (Figure 3). After 4 to 7 days, depending on dog and owner availability, we returned to enrolled households. If the dog owner allowed us to continue tracking the dog, we changed the GPS receiver in the collar for another one with fresh batteries or took the collar off if the dog owner requested to drop from the study.

Follow-up times per dog varied from 4 days to 4 weeks. We estimated the correlation between observation period duration and home range to evaluate if home range estimates were affected by the variability in observation duration.

Figure 3: Dog wearing GPS collar
Dog fit with GPS collar, IgotU® GT-120 (Mobile Action Technology) GPS loggers. Battery life of the collars lasted 4-7 days while recording GPS coordinates every 3 minutes.

Data cleaning

In cities there is potential for urban structures to affect the accuracy of GPS loggers. To handle this potential issue, we excluded speed points that were higher than 30% the fastest speed recorded for a dog (17.003 m/s) [35]. This speed limit (5.101 m/s) is similar to the speed limit used by Dürr and Ward (5.556 m/s) in their study of Australian free-roaming rural dogs [17].

Statistical Analysis and Mapping

Time spent in the water channels

We used the proportion of recorded locations within 30m of the water channels as a

proxy for the proportion of time spent within these structures. We compared the time spent in the water channels between dogs living close and far away from the water channels. We eliminated from this analysis the points recorded at the dogs' house, so that the proportion of time not spent at the water channel represents time spent on the streets or other open areas (e.g. parks).

T-LoCoH

We analyzed dog home ranges and other dog movement metrics using the Time Localized Convex Hulls (T-LoCoH) method. T-LoCoH extends the classically used Local Convex Hull (LoCoH) to include temporal data in the calculations. Briefly, the LoCoH method creates individual convex polygon hulls from a set of selected nearest neighbors around each GPS point without taking account when those nearest neighbors were registered [36]. T-LoCoH goes beyond the classic LoCoH by using "time-scaled distance (TSD)" instead of geographical distance to create local hulls around GPS points [15]. This approach is ideal for modern GPS data that standardly includes a time stamp with the GPS coordinates. The advantage of T-LoCoH to LoCoH and other previous methods is that nearest neighbors are selected based on closeness in both space and time with the weight given to time closeness based on parameters that can be inferred from the data [15].

Parameter estimation

We used the *a*-method of nearest neighbor selection. The *a*-method selects neighbors by finding the difference in time scaled distance between the parent point and other points in the set [15]. Then the nearest points are added in ascending order of time scaled distance until some value, *a*, is reached [15].

In order to calculate time scaled distance, the central feature of T-LoCoH, a scaling factor, *s*, is needed. The *s* value determines the weight that time is given when selecting nearest neighbors, where *s*=0 would not take time into account when selecting neighbors, while a *s*=1 would select neighbors completely based off of time [15]. We chose our *s* value based off of temporal cyclicity observed in the field. The free-roaming dogs of Arequipa exhibited distinct morning, afternoon, evening, and night behaviors, so we decided to base our *s* value off of a 6-hour cycle time of interest.

For each dog we estimated an *s* value such that the number of time-selected and space-selected neighbors were balanced equally for specified observation periods of interest [37]. Once we calculated an *s* value for each dog, we calculated the *a* values. To do this, we selected an *a* value that did not cause drastic increases or decreases in isopleth area and isopleth perimeter [37]. A local convex polygon was drawn around each set to create a hull and a combined set of hulls sorted in a specific way is referred to as an isopleth [15].

Spatio-temporal Models

We used the T-LoCoH package in R [15] to create hulls; the distance between points was calculated in time-scaled distance using our selected *s* value and then points included in each hull were found by summing the distance between closest neighbors until the *a* value was reached (but not surpassed) [37]. Isopleths were sorted by both density of points and by eccentricity of the minimal area bounding ellipse eccentricity of each hull [15]. Eccentricity is a measure of how directed a movement is; very directed movements having an eccentricity close to 1, while the eccentricity of more random movements is closer to 0 [15]. Core home ranges were calculated using the densest 50% isopleth, while extended home range the densest 95% isopleth [17,38].

Mapping

Dog home ranges were mapped using the R package ggmap [39] on top of a background generated from OpenStreetMap data [40] .

Statistics

All analyses, maps, and graphs were produced with R [41]. We compared the core (50% isopleth) and extended (95% isopleth) home ranges, farthest GPS point recorded from the dogs' homes, and the average eccentricity of hulls between dogs living in 3 different areas and between dogs exhibiting different behaviors in respect to water channel usage. To group dogs based on water channel usage, first a group was made of dogs who had no GPS locations recorded in the water channels. Then the total length utilized (length of water channel in between farthest points in the water channel recorded) was calculated for all remaining dogs. K-means analysis was used to separate dogs into light and heavy water channel users.

Results

We were able to collar 25 dogs and retrieve data from 23 of them. One dog did not have the collar at the second visit and we decided to remove it from the study. For another, the logger did not record any data, and the dog owner did not want to continue in the study. The sex, age, and size of the 23 dogs are summarized in Table 1. One dog was included in the study because the owner said it was one year old, but later she rectified it was 10 months old. We kept the dog in the study. Spaying and neutering dogs is a very rare practice in the study area and, as expected, none of the dogs tracked in this study was spayed or neutered.

Table 1. Dog characteristics of study population

		Urban near water channels (n=8)	**Periurban near water channels** (n=9)	**Periurban away from water channels** (n=6)
Sex [no. (%)]	Male	6 (75%)	7 (77.8%)	6 (100%)
	Female	2 (25%)	2 (22.2%)	0 (0%)
Age [no. (%)]	<= 3 years	5 (62.5%)	4 (44.4%)	0 (0%)
	4-6 years	2 (25%)	4 (44.4%)	4 (66.6%)
	7-9 years	0 (0%)	0 (0%)	2 (33.3%)
	> 9 years	1 (12.5%)	1 (11.1%)	0 (0%)

After data cleaning, our total data set of 23 dogs included 74,120 observations. 595 observations were excluded for being faster than our set cutoff speed. We suspect that most points recorded above our cutoff speed were due to GPS error. The excluded points contained some few speeds that could plausibly be attributed to true dog movement.

We observed high variability in home ranges (Figure 4) as well as eccentricity (Figure 5). We also found high variability among what times of the day dogs moved the most (Figure 6). We found important differences when comparing dogs based on their water channel usage. In Figure 5 and 6 we show the home ranges and eccentricity maps of 3 dogs, A, B, and C. These dogs exemplify movement patterns of dogs that either never use the water channels (A), lightly use the water channels (B) or heavily use the water channels (C).

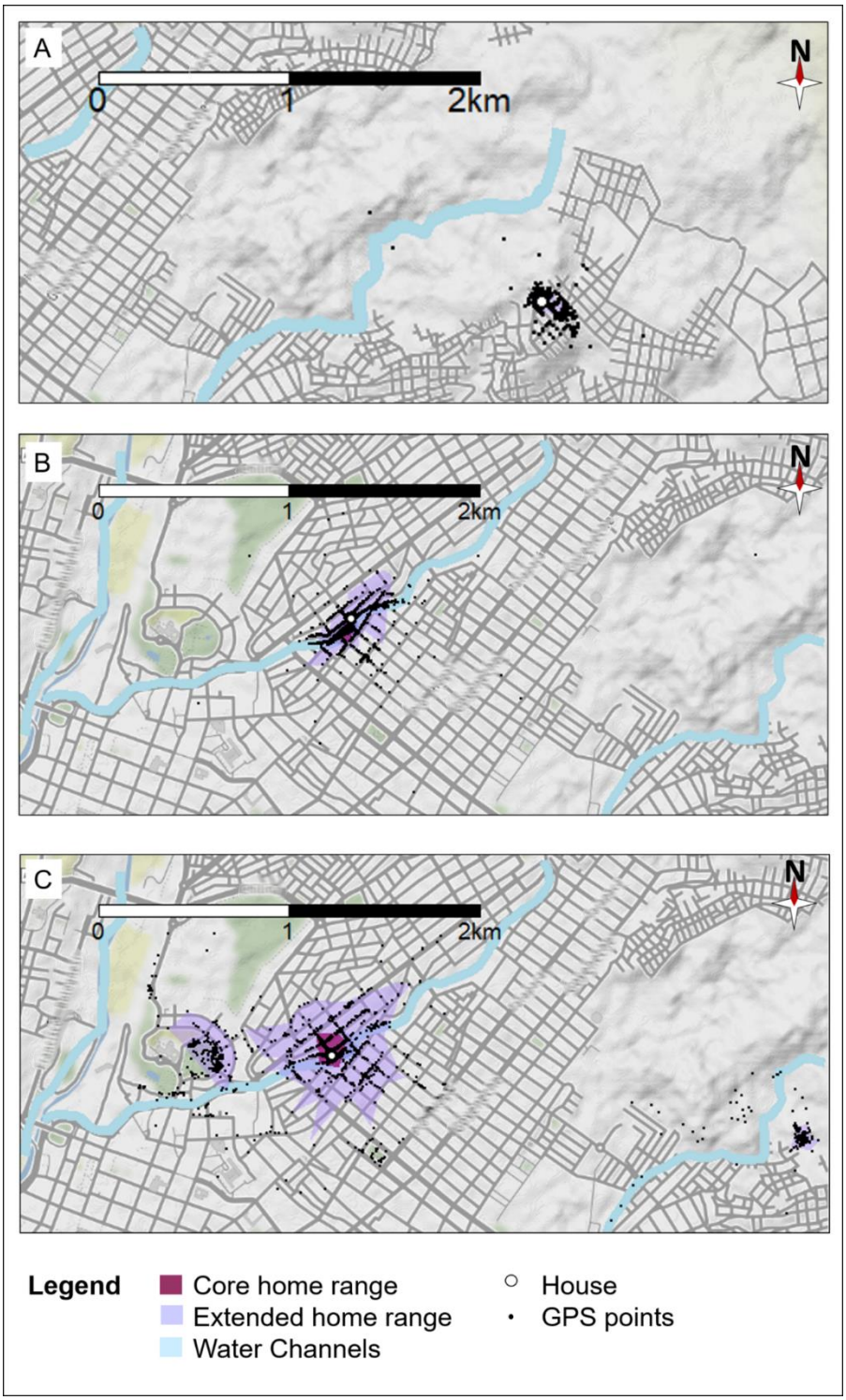

Figure 4: Core and extended home range of 3 dogs that exemplify different movement behavior patterns
Maps of the core (50% isopleth) and extended (95% isopleths) home ranges for dogs with three different behavior patterns. Dog A tends to stay at home or close to the house most of the day and never goes into the water channels. Dog B stays in a small, defined area around her house and goes into the water channel in proximity to her house. Dog C ranges far from his house and has points going along multiple water channels.

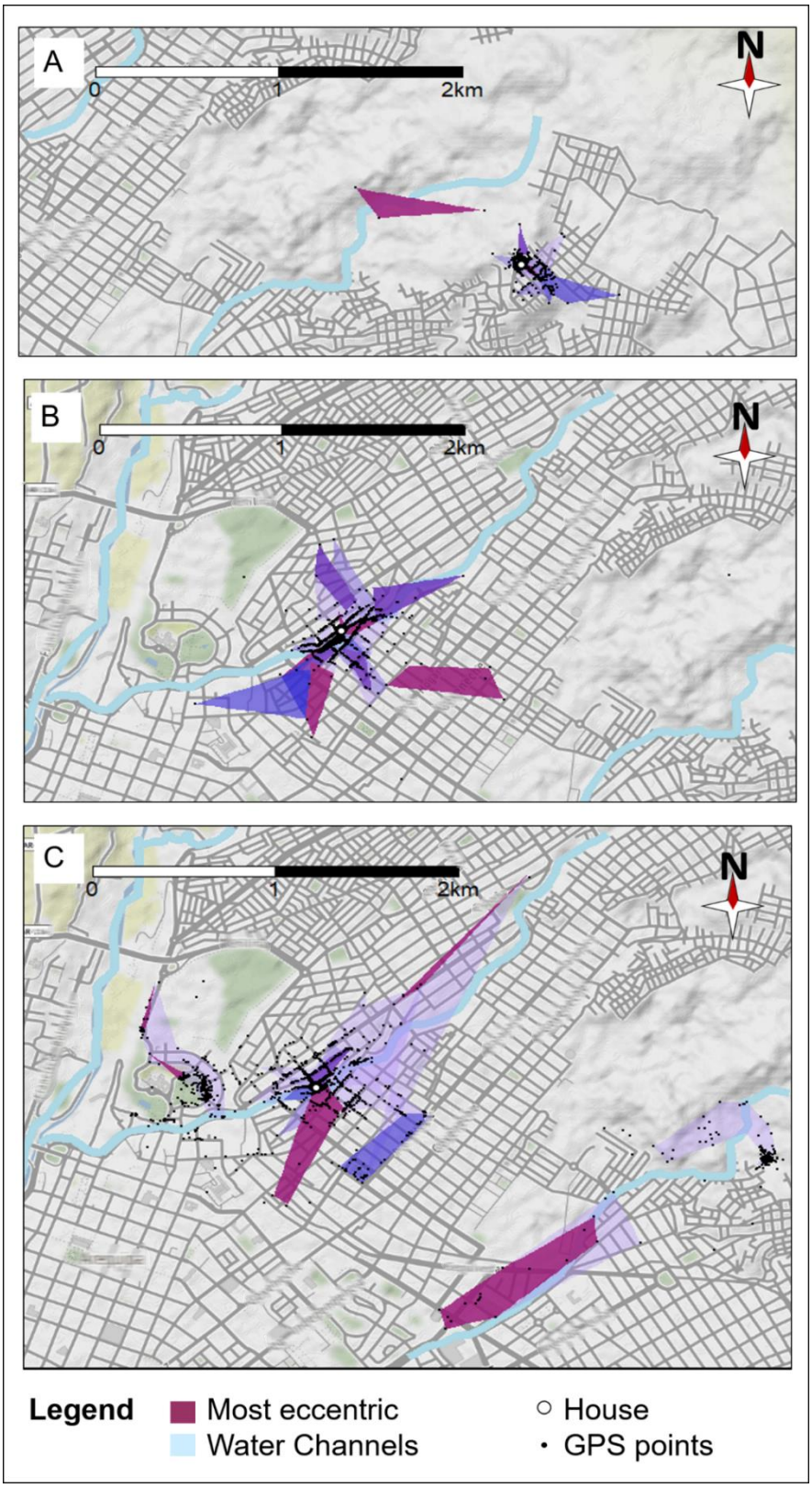

Figure 5: Eccentricity of 3 different dogs exemplifying different movement behavior patterns
Maps of Dog A, B, and C's isopleths sorted by eccentricity: the redder the isopleth color, the greater eccentricity values of the isopleths.

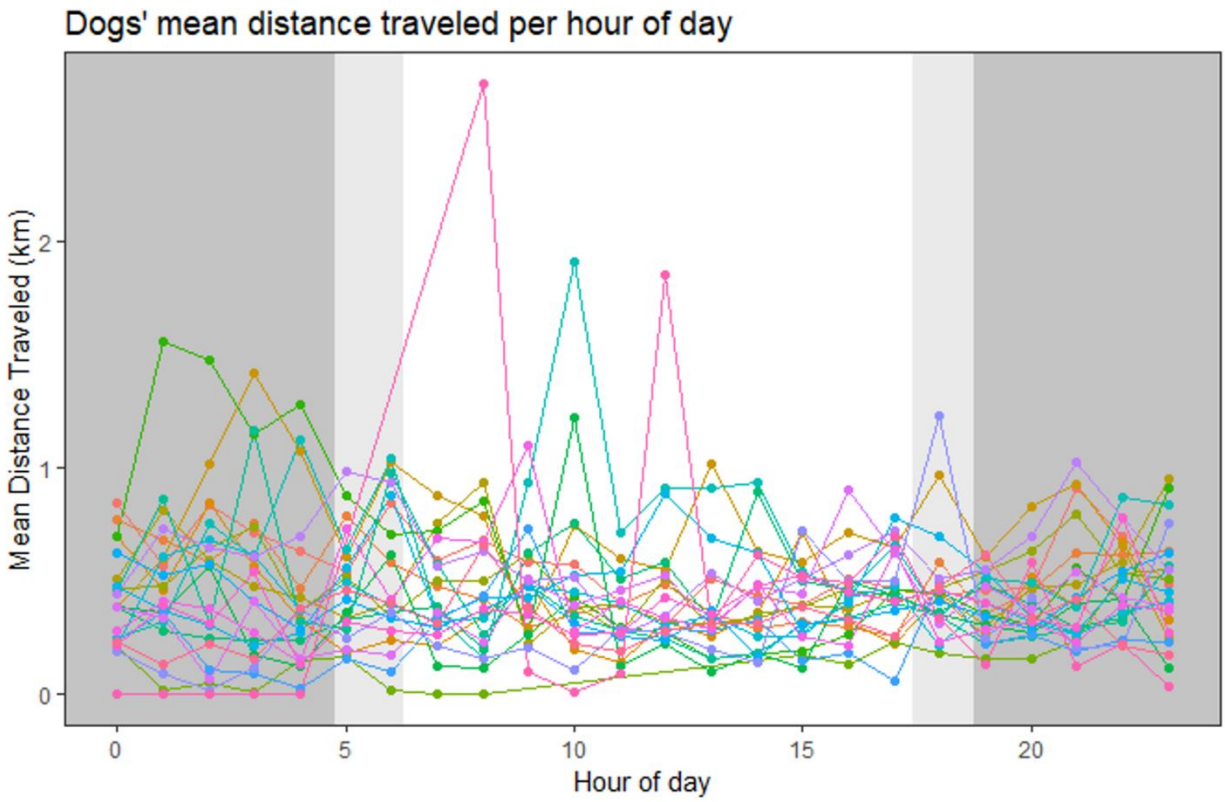

Figure 6: Average distance travelled per hour of day by dogs in the city of Arequipa, 2018
The mean distance travelled per hour of day for all the days recorded for 23 dogs. The background colors represent night time (dark grey), dawn/dusk (light grey), and daytime hours (white)

Dogs that used the water channels more tended to have the largest core and extended home ranges. Core home ranges, based on the 50% density isopleth, ranged from 0.00013 km^2 to 0.46 km^2. Extended home ranges, based on the 95% density isopleth, ranged from 0.0012 km^2 to 3.70 km^2. Water channel usage was also associated with moving the longest distance from home ($p=0.002$) and moving with higher directionality ($p=0.027$) (Table 2). One dog that regularly used the water channels traveled up to 14 km from its home. The maximum speed achieved by dogs also increased with water channel usage, but there was not statistical association. Interestingly, no significant differences in dog movement patterns were found in dogs grouped by home location.

Table 2: Area utilization based on dog's usage of water channel

	Heavy water channel usage (n=4)	Light water channel usage (n=13)	No water channel usage (n=6)	p-value (kruskal Wallis)
Core home range area (50% isopleth) in km^2				
Median (IQR)	0.156 (.280)	0.011 (0.015)	0.003 (0.006)	0.010
mean (SD)	0.199 (0.208)	0.013 (0.011)	0.011 (0.019)	
Extended home range area (95% isopleth) in km^2				
Median (IQR)	1.83 (1.83)	0.055 (0.065)	0.017 (0.018)	0.002
Mean (SD)	1.951 (1.447)	0.102 (0.113)	0.020 (0.018)	
Longest distance from home				
Median (IQR)	3.572 (3.533)	1.355 (1.629)	0.982 (0.291)	0.002
Mean (SD)	6.043 (SD)	2.251 (SD)	0.866 (SD)	
Eccentricity				
Median (IQR)	0.771 (0.037)	0.618 (0.079)	0.613 (0.057)	0.027
Mean (SD)	0.746 (0.055)	0.624 (0.078)	0.622 (0.037)	
Maximum speeds				
Median (IQR)	4.994 (0.057)	4.772 (0.511)	3.856 (0.882)	0.197
Mean (SD)	4.971 (0.091)	4.642 (0.495)	3.734 (1.462)	

Discussion

We found a strong effect of the urban landscape on dog movement in Arequipa, Peru. Dogs that spend more time in the water channels have more linear movements, significantly larger home ranges, and venture further from home than those that spend little or no time in these channels. Our findings suggest that the water channels in Arequipa function as ecological corridors. These corridors greatly complicate the control of the transmission of rabies.

In Peru, a common response to every detected rabid dog is to conduct "ring containment". The principle of ring containment is adapted from ring vaccination where all contacts with a positive case are immunized to create a buffer preventing disease spread [42]. In Peru, ring containment consists of visiting an area of a determined radius (3 to 5 city blocks in Arequipa) around the location where the rabies positive dog was found to vaccinate unexposed owned dogs, to eliminate stray dogs and exposed or potentially exposed owned dogs, and to simultaneously conduct health promotion focused on rabies and find people who might need post-exposure prophylaxis [29]. The ring containment area for each case seems to be dictated by logistics, mostly how many personnel are available in the zone. We found that apparently-healthy dogs move far beyond the current fixed-radius (300 to 500 m depending on personnel) ring containment on a regular basis. Rabid dogs usually exhibit erratic behavior with some records of dogs moving more than 15 km from home [43], therefore, it is unlikely that small-scale ring containment activities would reach all or most dogs that may have come into contact with a rabid individual. It is not feasible to increase the radius of the preventative ring activities when the rabies control teams are frequently understaffed. In a door-to-door survey conducted in the same study area, 25% of owned dogs have unrestricted access to the streets [44]. Under these conditions, implementing dog-centered small-scale activities that might include culling and

injection-delivered vaccination becomes challenging due to difficulty of finding dogs at home and distinguishing between free-roaming owned dogs and strays.

Water channels and other similar structures that function as ecological corridors have implications for appropriate modelling of disease spread [24,45] Infected animals moving directionally along these corridors have the potential to connect parts of an urban landscape that are not geographically contiguous or even close. The increased connectivity created by the city landscape has implications on vaccination goals. It has been reported that small pockets of unvaccinated dogs can sustain rabies transmission, [46], and these ecological corridor have the potential to connect otherwise separated suboptimally vaccinated populations increasing the chances of extending the area of the epidemic [47].

By tracking apparently healthy dogs, we have gained insight on the impact of the urban landscape of movement of owned free-roaming dogs, an important reservoir or rabies virus. It is known that rabies can change the movement patterns of dogs [48], However, specific dogs that have movement patterns that put them in contact with many other dogs have a greater likeliness of virus transmission [49], therefore, it is as important to understand how uninfected dogs move. Our study captured the movements of 23 dogs; a larger follow up study is needed to obtain reliable parameters to model rabies transmission in urban landscapes that favor long, directed and fast incursion of dogs or packs of dogs into new areas. Finally, our categorization of water channel usage includes inherent bias with increased water channel usage being related to increased home range. It is possible that a larger study with more followed up individuals would allow the use of synthetic likelihoods [50] to tease apart the effect of water channels on these long, directed “flights”.

Interestingly, we found that for over half the dogs tracked, the dogs ranged away from their homes just as much during the night as during the day and that for 4 of them, they ranged notably farther during the night. These observations, contradict the extended idea that owned free roaming dogs have a more diurnal pattern while stray dogs exhibit a more nocturnal pattern [21], and advise caution when following guidelines that state that daytime counting methods to estimate the dog population are appropriate for owned dogs [51]. Even though we did not track stray dogs to compare against them, our data does not show any trends of owned dogs moving more during daytime, instead varying significantly by individual. Any strategies to control stray dog populations should not focus on dogs that are out at night (as have been suggested by local authorities) as these may be owned free-roaming dogs, not strays. In addition, assessment of the dog population size might be inaccurate if one of the assumptions of the methods is that most owned dogs are diurnal.

Creating a successful dog rabies control program and transforming it into a sustainable prevention program requires planning with knowledge of epidemiological concepts and deep understanding of local populations and local needs [13,52]. Around the world, dog rabies control programs have demonstrated that regional canine rabies elimination is feasible [4,53-55]. Particularly, in Latin America the control programs have been very successful reducing the burden of disease significantly [4,55]. Our findings with the water channels reinforce the importance of focusing on city-wide approaches with vaccination programs that reach both, optimal levels and even coverage across the city. Our findings, and previous findings of rabid dogs spatially associated with these water channels, suggest that surveillance activities in and around these structures and vaccinating the animals that move along these structures could be appropriate if data are collected to evaluate their usefulness.

Acknowledgments

Dr. Seth O'Neill and the Center for Global Health, Tumbes – UPCH for lending the GPS loggers.

Lina Mollenasa, Liz Leon, Edwin Cardenas, and Julio Meza for their hard work in the field handling and collaring the dogs.

© OpenStreetMap contributors for data used to generate map figures

Funding for this study came from National Institutes of Health 1K01 Al139284 and from Penn Global Engagement Fund. The funders had no role in study design, data collection and analysis, decision to publish or preparation of manuscript.

References

1. Perú Ministerio de Salud. Alertar ante el riesgo de presentación de casos de rabia humana y diseminación de rabia canina. 2015 Apr 14; 1-2.

2. Castillo-Neyra R, Brown J, Borrini K, Arevalo C, Levy MZ, Buttenheim A, et al. Barriers to dog rabies vaccination during an urban rabies outbreak: Qualitative findings from Arequipa, Peru. PLOS Neglected Tropical Diseases 2017; 11(3):e0005460.

3. Castillo-Neyra R, Zegarra E, Monroy Y, Bernedo FR, Cornejo-Rosello I, Paz-Soldan A, et al. Spatial association of canine rabies outbreak and ecological urban corridors, Arequipa, Peru. Tropical Medicine and Infectious Disease 2017; 2(3).

4. Vigilato MAN, Clavijo A, Knobl T, Silva HMT, Cosivi O, Schneider MC, et al. Progress towards eliminating canine rabies: policies and perspectives from Latin America and the Caribbean. Philosophical Transactions of the Royal Society B: Biological Sciences 2013; 368(1623):20120143.

5. Guilloux A, Panachão L, Alves A, Zetun C, Cassenote A, Dias RA. Stray dogs in urban fragments: relation between population's perception of their presence and socio-demographic factors. Pesquisa Veterinária Brasileira 2018 Jan; 38(1):89-93.

6. Cortez-Aguirre G, Jiménez-Coello M, Gutiérrez-Blanco E, Ortega-Pacheco A. Stray dog population in a city of southern mexico and its impact on the contamination of public areas. Veterinary Medicine International 2018 Sep 25; 2018:1-6.

7. Acosta-Jamett G, Cleaveland S, Cunningham AA, Bronsvoort BM. Demography of domestic dogs in rural and urban areas of the Coquimbo region of Chile and implications for disease transmission. Prev Vet Med 2010 May 1; 94(3-4):272-281.

8. Flores-Ibarra M, Estrella-Valenzuela G. Canine ecology and socioeconomic factors associated with dogs unvaccinated against rabies in a Mexican city across the US-Mexico border. Prev Vet Med 2004 Feb 26; 62(2):79-87.

9. Jackman J, Rowan A. Free-roaming dogs in developing countries: The benefits of capture, neuter, and return programs. In: Rowan A, Salem DJ, editors. The state of the animals Washington, DC: Humane Society Press; 2007. p. 55-78.

10. Font E. Spacing and social organization: Urban stray dogs revisited. Appl Anim Behav Sci 1987; 17(3):319-328.

11. Belo VS, Struchiner CJ, Werneck GL, Teixeira Neto RG, Tonelli GB, de CJ, et al. Abundance, survival, recruitment and effectiveness of sterilization of free-roaming dogs: A capture and recapture study in Brazil. PLOS ONE 2017; 12(11):e0187233.

12. Slater MR. The role of veterinary epidemiology in the study of free-roaming dogs and cats. Prev Vet Med 2001; 48(4):273-286.

13. Davlin SL, VonVille HM. Canine rabies vaccination and domestic dog population characteristics in the developing world: A systematic review. Vaccine 2012; 30(24):3492-3502.

14. Burt WH. Territoriality and home range concepts as applied to mammals. J Mammal 1943; 24(3):346-352.

15. Lyons AJ, Turner WC, Getz WM. Home range plus: a space-time characterization of movement over real landscapes. Movement Ecology 2013; 1(1):2.

16. Hudson EG, Brookes VJ, Dürr S, Ward MP. Domestic dog roaming patterns in remote northern Australian indigenous communities and implications for disease modelling. Prev Vet Med 2017; 146:52-60.

17. Dürr S, Ward MP. Roaming behaviour and home range estimation of domestic dogs in Aboriginal and Torres Strait Islander communities in northern Australia using four different methods. Prev Vet Med 2014; 117(2):340-357.

18. Meek P. The movement, roaming behavior and home range of free-roaming domestic dogs, Canis lupus familiaris, in coastal New South Wales. 1999.

19. van Bommel L, Johnson CN. Where do livestock guardian dogs go? Movement patterns of free-ranging maremma sheepdogs. PLOS ONE 2014; 9(10):e111444.

20. Sepúlveda M, Pelican K, Cross P, Eguren A, Singer R. Fine-scale movements of rural free-ranging dogs in conservation areas in the temperate rainforest of the coastal range of southern Chile. Mammalian Biology - Zeitschrift für Säugetierkunde 2015; 80(4):290-297.

21. Beck A. The ecology of stray dogs: a study of free-ranging urban animals. West Lafayette, IN: Purdue University Press; 1973.

22. Dickson BG, Beier P. Quantifying the influence of topographic position on cougar (*Puma concolor*) movement in southern California, USA. J Zool 2007; 271(3):270-277.

23. Rick Rosatte, Mike Allan. The ecology of red foxes, *Vulpes vulpes*, in metropolitan Toronto, Ontario: Disease Management Implications. The Canadian Field-Naturalist 2009 Nov 3; 123(3):2150229.

24. Tigas LA, Van Vuren DH, Sauvajot RM. Behavioral responses of bobcats and coyotes to habitat fragmentation and corridors in an urban environment. Biological Conservation 2002; 108(3):299-306.

25. Prevención y Control de Enfermedades Centro Nacional de Epidemiología. Boletín epidemiológico del Perú SE 52. Ministerio del Salud 2016 Dec 31; 52:1166-1205.

26. Centro Nacional de Epidemiología, Prevención y Control de Enfermedades. Boletín epidemiológico del Perú SE 52-2017. 2017 Dec 30; 52:1626-1662.

27. Centro Nacional de Epidemiología, Prevención y Control de Enfermedades. Boletín epidemiológico del Perú SE 19-2018. Ministerio de Salud 2018 May 12; 365-392.

28. Centro Nacional de Epidemiología, Prevención y Control de Enfermedades. Boletín epidemiológico del Perú. 2019; 306-332.

29. Norma técnica de salud para la vigilancia, prevención y control de la rabia humana en el Perú. Perú Ministerio de Salud 2017; 1-92.

30. WHO, Department of control of neglected tropical diseases. WHO expert consultation on rabies: Third report. WHO 2018 April; 79-88.

31. Rhodes CJ, Anderson RM. Epidemic thresholds and vaccination in a lattice model of disease spread. Theoretical Population Biology 1997; 52(2):101-118.

32. The Kennel Club. Dog measuring regulations. 2018; Available at: https://www.thekennelclub.org.uk/activities/agility/new-to-agility/agility-measuring/. Accessed Aug 6, 2018.

33. Vazquez-Prokopec G, Stoddard ST, Paz-Soldan V, Morrison AC, Elder JP, Kochel TJ, et al. Usefulness of commercially available GPS data-loggers for tracking human movement and exposure to dengue virus. International Journal of Health Geographics 2009; 8(1):68.

34. Pray IW, Swanson DJ, Ayvar V, Muro C, Moyano LM, Gonzalez AE, et al. GPS tracking of free-ranging pigs to evaluate ring strategies for the control of cysticercosis/taeniasis in Peru. PLOS Neglected Tropical Diseases 2016; 10(4):e0004591.

35. Denny MW. Limits to running speed in dogs, horses and humans. J Exp Biol 2008 Dec; 211(Pt 24):3836-3849.

36. Getz WM, Fortmann-Roe S, Cross PC, Lyons AJ, Ryan SJ, Wilmers CC. LoCoH: Nonparameteric kernel methods for constructing home ranges and utilization distributions. PLOS ONE 2007; 2(2):e207.

37. Lyons A. T-LoCoH for R tutorial and users guide. R-Forge; 2014.

38. Zehnder A, Henley S, Weibel R. Home ranges of lions in the Kalahari, Botswana exhibit vast sizes and high temporal variability. Zoology 2018; 128:46-54.

39. Kahle D, Wickham H. ggmap: spatial visualization with ggplot2. The R Journal 2015; 5(1):144-161.

40. OpenStreetMap Contributers. OpenStreetMap. 2015.

41. R Core Team. R: A language and environment for statistical computing. 2017.

42. Deen J, von Seidlein L. The case for ring vaccinations with special consideration of oral cholera vaccines. Human vaccines & immunotherapeutics 2018; 14(8):2069-2074.

43. Townsend SE, Sumantra IP, Pudjiatmoko, Bagus GN, Brum E, Cleaveland S, et al. Designing programs for eliminating canine rabies from islands: Bali, Indonesia as a case study. PLOS Neglected Tropical Diseases 2013; 7(8):e2372.

44. Castillo-Neyra R, Toledo A, Arevalo-Nieto C, MacDonald H, De la Puente-Leon M, Naquira-Velarde C, et al. Socio-spatial heterogeneity in participation in mass dog vaccination campaigns, Arequipa, Peru. bioRxiv 2019:542878.

45. Vogt P, Riitters K, Iwanowski M, Estreguil C, Kozak J, Soille P. Mapping landscape corridors. Ecological Indications 2007; 7:481-488.

46. Townsend SE, Lembo T, Cleaveland S, Meslin FX, Miranda ME, Putra AAG, et al. Surveillance guidelines for disease elimination: a case study of canine rabies. Comp Immunol Microbiol Infect Dis 2013;36(3):249-261.

47. Algeo TP, Slate D, Caron RM, Atwood T, Recuenco S, Ducey MJ, et al. Modeling raccoon (*Procyon lotor*) habitat connectivity to identify potential corridors for rabies spread. Tropical medicine and infectious disease 2017; 2(3):44.

48. Garg SR. Rabies manifestations and diagnosis. In: Garg SR, editor. Rabies in Man and Animals New Delhi: Springer India; 2014. p. 37-49.

49. Laager M, Mbilo C, Madaye EA, Naminou A, Léchenne M, Tschopp A, et al. The importance of dog population contact network structures in rabies transmission. PLOS Neglected Tropical Diseases 2018; 12(8):e0006680.

50. Barbu CM, Sethuraman K, Billig EMW, Levy MZ. Two-scale dispersal estimation for biological invasions via synthetic likelihood. Ecography 2018; 41(4):661-672.

51. OIE. Terrestrial animal health standards commission report. OIE 2009 September; 1-19.

52. Franka R, Smith TG, Dyer JL, Wu X, Niezgoda M, Rupprecht CE. Current and future tools for global canine rabies elimination. Antiviral Res 2013 Oct; 100(1):220-225.

53. Kamoltham T, Singhsa J, Promsaranee U, Sonthon P, Mathean P, Thinyounyong W. Elimination of human rabies in a canine endemic province in Thailand: five-year programme. Bull World Health Organ 2003; 81(5):375-381.

54. Lembo T, Hampson K, Kaare MT, Ernest E, Knobel D, Kazwala RR, et al. The feasibility of canine rabies elimination in Africa: Dispelling doubts with data. PLOS Neglected Tropical Diseases 2010; 4(2):e626.

55. Schneider MC, Aguilera XP, Barbosa da SJ, Ault SK, Najera P, Martinez J, et al. Elimination of neglected diseases in Latin America and the Caribbean: A mapping of selected diseases. PLOS Neglected Tropical Diseases 2011; 5(2):e964.